

+NOTICE!!

These documents have been scanned!

Do not place un-scanned documents beneath this notice!

Do not remove this notice from this file!

GPO Jacket No. 560-102
Print Order 61540
Rise Business Services, LLC
Job=AZ15 9/11/2019



Box Number= AZ15231



Claim Begin-End: AMC452681-AMC452681

1 Initial Receipt



AZ15231-13

AMC430131-AMC453855

**United States Department of the Interior
Bureau of Land Management**

DIV OF LANDS, MINRLS & ENERGY
ONE N CENTRAL AVE
PHOENIX, AZ 85004 -4427
Phone: 602-417-9200

Receipt

No: 4330527

Transaction #: 4447176	
Date of Transaction: 12/10/2018	
CUSTOMER:	
BRETT OBERRY 1639 E GLENHAVEN DR PHOENIX, AZ 85048-9405 US	

ENTERED

DEC 20 2018

BY:

LINE #	QTY	DESCRIPTION	REMARKS	UNIT PRICE	TOTAL
1	1.00	LOCATABLE MINERALS / MINING CLAIMS-NEW, UNADJUD, ONE OR MORE AUTH NOS / NEW MINING CLAIM PROCESSING FEE CASES: AMC452681/\$20.00		- n/a -	20.00
2	1.00	LOCATABLE MINERALS / MINING CLAIMS-NEW, UNADJUD, ONE OR MORE AUTH NOS / NEW MINING CLAIMS LOCATION FEE CASES: AMC452681/\$37.00		- n/a -	37.00
3	1.00	LOCATABLE MINERALS / MINING CLAIMS-NEW, UNADJUD, ONE OR MORE AUTH NOS / NEW MINING CLAIMS MAINTENANCE FEE CASES: AMC452681/\$155.00		- n/a -	155.00
4	1.00	LOCATABLE MINERALS / MINING CLAIMS-NOT NEW-UNADJUD, ONE AUTH NO. ONLY / MINING CLAIM MONEY RECEIVED CASES: AMC452681/\$1085.00	ADDL ASSOC. PLACER FEES	- n/a -	1085.00
TOTAL:					\$1,297.00

PAYMENT INFORMATION			
1	AMOUNT:	1297.00	POSTMARKED: N/A
	TYPE:	CHECK	RECEIVED: 12/10/2018
	CHECK NO:	671	
	NAME:	OBERRY, AMANDA 2666 SW GARDEN MEADOW DR GRANTS PASS OR 97527 US	

REMARKS

This receipt was generated by the automated BLM Collections and Billing System and is a paper representation of a portion of the official electronic record contained therein.

NOTICE!!

These documents have been scanned!

Do not place un-scanned documents beneath this notice!

Do not remove this notice from this file!

GPO Jacket No. 560-102
Print Order 61540
Rise Business Services, LLC
Job=AZ15 9/11/2019



Box Number= AZ15231



Claim Begin-End: AMC452681-AMC452681

2 Correspondence



AZ15231-13

AMC430131-AMC453855



United States Department of the Interior



BUREAU OF LAND MANAGEMENT
Arizona State Office
One North Central Avenue, Suite 800
Phoenix, Arizona 85004-4427
www.blm.gov/az/

July 18, 2019

In Reply Refer To:
3800 (9200) PB
AMC452681

CERTIFIED MAIL - RETURN RECEIPT REQUESTED

NOTICE

BRETT O'BERRY	:	JEAN HOWARD
1639 E GLENHAVEN DR	:	1543 W NAPA AVE
PHOENIX, AZ 85048-9405	:	BLUFFDALE, UT 84065-3856
CMRRR #7006 3450 0002 4719 4512	:	CMRRR #7006 3450 0002 4719 4550
	:	
BRIAN RYBLOOM	:	KIRK CHAPPELL
570 RURAL AVE	:	359 S 100
SALEM, OR 97302	:	WEST LYMAN, UT 84749
CMRRR #7006 3450 0002 4719 4529	:	CMRRR #7006 3450 0002 4719 4567
	:	
DERREK ROBERTS	:	NICHOL BENNETT
86 PINE ST	:	7110 SUNNYSIDE RD SE
ROCK SPRINGS, WY 82901-6125	:	SALEM, OR 97306-9554
CMRRR #7006 3450 0002 4719 4536	:	CMRRR #7006 3450 0002 4719 4574 -RTS
	:	
JOHN TAYLOR	:	PENNY RYBLOOM
9676 S SHETTLESTON CIR	:	10107 E MINNESOTA AVE
SOUTH JORDAN, UT 84009-9611	:	SUN LAKES, AZ 85248-6831
CMRRR #7006 3450 0002 4719 4543	:	CMRRR #7006 3450 0002 4719 4581 -RTS

This Notice Affects: AMC452681 (HAPPY TWO), and the eight owners listed above.

Mining Claim Location Notice – Amendment Required

Pursuant to Title 43 Code of Federal Regulations (CFR) 3832.1, this office received your notice of location for recording mining claims. In accordance with 43 CFR 3832.12, the claim listed above cannot be accepted as filed and must be amended as noted below.

AMENDMENT REC'D ON
8/19/19 - REDUCED TO 20A
AND FILED IN THE COMPANY'S
NAME. FB

You must be qualified to locate an association placer mining claim and your mining claim must conform to the requirements of Federal law, 30 U.S.C. 35, 36, and regulations at 43 CFR 3832.22. These laws allow the location of placer mining claims greater than 20 acres so long as each of the locators has a bona fide interest in the claims, and has located the claims independently, for their own self-interest, and in good faith. The law is well established that a person cannot use the names of his friends, relatives, or employees as locators in order to locate for his own benefit a greater area of placer ground than is allowable by law.

A company or corporation is considered to be one entity, entitled to locate claims of no more than 20 acres in a single claim. You cannot list as an additional locator on the same association placer claim anyone who has control in the corporation, is an officer or partner in the corporation, or is related to the corporation or its officers, in order to gain more acreage than is allowable by law for one entity. Each individual or entity must be independent of the other and locating for their own self-interest.

The location notice contains the Corporate name of Fluent Technologies LLC., whose principal address is listed at 86 Pine St, Rock Springs, WY 82901. Brett O'Berry signed the location notice as Acting Agent for Fluent Technologies LLC., which implies this claim was located for Fluent Technologies LLC.


Nichol Bennett is the organizer of the LLC. Leah Roberts, the Registered Agent for the LLC lives at the same address as Derrek Roberts, who is listed as a locator on the claim. It appears that several, if not all of the locators are connected to Fluent Technologies LLC.

It is BLM's conclusion that the mining claim listed above was not located properly and contains excess acreage, in violation of 43 C.F.R. 3832.22. You are therefore required to amend this claim, reducing it to 20 acres, which is allowable by law for a corporation. Please list the Corporation as the locator on the location notice.

There is a \$15 BLM processing fee for the amendment. We must receive the amendment within 30 days of your receipt of this notice. If the amendment is not received within the 30-day timeframe the mining claim will be declared null and void.

If additional information is required, please contact Pauline Brown at 602-417-9360. Please include your AMC serial number on all correspondence.

Sincerely,



Elena Fink
Deputy State Director
Lands, Minerals and Energy Division

PLACE STICKER AT TOP OF ENVELOPE TO THE RIGHT
OF THE RETURN ADDRESS, FOLD AT DOTTED LINE

SENDER: COMPLETE THIS SECTION

- Complete items 1, 2, and 3.
- Print your name and address on the reverse so that we can return the card to you.
- Attach this card to the back of the mailpiece, or on the front if space permits.

1. Article Addressed to: **JUL 1 8 2019**

**PENNY RYBLOOM
10107 E MINNESOTA AVE
SUN LAKES, AZ 85248-6831
9200/PB/AMC452681**



9590 9402 2007 6123 0898 66

2. Article Number (Transfer from service label)

7006 3450 0002 4719 4581

COMPLETE THIS SECTION ON DELIVERY

A. Signature Agent
X Addressee

B. Received by (Printed Name) C. Date of Delivery

D. Is delivery address different from item 1? Yes
If YES, enter delivery address below: No

3. Service Type
- Adult Signature
 - Adult Signature Restricted Delivery
 - Certified Mail®
 - Certified Mail Restricted Delivery
 - Collect on Delivery
 - Collect on Delivery Restricted Delivery
 - Insured Mail
 - Insured Mail Restricted Delivery (over \$500)
 - Priority Mail Express®
 - Registered Mail™
 - Registered Mail Restricted Delivery
 - Return Receipt for Merchandise
 - Signature Confirmation™
 - Signature Confirmation Restricted Delivery

*Accidentally opened by
AZSO mail room - Per Jason V.
PB*



United States Department of the Interior

BUREAU OF LAND MANAGEMENT

Arizona State Office

One North Central Avenue, Suite 800

Phoenix, Arizona 85004-4427

www.blm.gov/az/



July 18, 2019

In Reply Refer To:
3800 (9200) PB
AMC452681

CERTIFIED MAIL - RETURN RECEIPT REQUESTED

NOTICE

BRETT O'BERRY	:	JEAN HOWARD
1639 E GLENHAVEN DR	:	1543 W NAPA AVE
PHOENIX, AZ 85048-9405	:	BLUFFDALE, UT 84065-3856
CMRRR #7006 3450 0002 4719 4512	:	CMRRR #7006 3450 0002 4719 4550
	:	
BRIAN RYBLOOM	:	KIRK CHAPPELL
570 RURAL AVE	:	359 S 100
SALEM, OR 97302	:	WEST LYMAN, UT 84749
CMRRR #7006 3450 0002 4719 4529	:	CMRRR #7006 3450 0002 4719 4567
	:	
DERREK ROBERTS	:	NICHOL BENNETT
86 PINE ST	:	7110 SUNNYSIDE RD SE
ROCK SPRINGS, WY 82901-6125	:	SALEM, OR 97306-9554
CMRRR #7006 3450 0002 4719 4536	:	CMRRR #7006 3450 0002 4719 4574
	:	
JOHN TAYLOR	:	PENNY RYBLOOM
9676 S SHETTLESTON CIR	:	10107 E MINNESOTA AVE
SOUTH JORDAN, UT 84009-9611	:	SUN LAKES, AZ 85248-6831
CMRRR #7006 3450 0002 4719 4543	:	CMRRR #7006 3450 0002 4719 4581

This Notice Affects: AMC452681 (HAPPY TWO), and the eight owners listed above.

Mining Claim Location Notice – Amendment Required

Pursuant to Title 43 Code of Federal Regulations (CFR) 3832.1, this office received your notice of location for recording mining claims. In accordance with 43 CFR 3832.12, the claim listed above cannot be accepted as filed and must be amended as noted below.

You must be qualified to locate an association placer mining claim and your mining claim must conform to the requirements of Federal law, 30 U.S.C. 35, 36, and regulations at 43 CFR 3832.22. These laws allow the location of placer mining claims greater than 20 acres so long as each of the locators has a bona fide interest in the claims, and has located the claims independently, for their own self-interest, and in good faith. The law is well established that a person cannot use the names of his friends, relatives, or employees as locators in order to locate for his own benefit a greater area of placer ground than is allowable by law.

A company or corporation is considered to be one entity, entitled to locate claims of no more than 20 acres in a single claim. You cannot list as an additional locator on the same association placer claim anyone who has control in the corporation, is an officer or partner in the corporation, or is related to the corporation or its officers, in order to gain more acreage than is allowable by law for one entity. Each individual or entity must be independent of the other and locating for their own self-interest.

The location notice contains the Corporate name of Fluent Technologies LLC., whose principal address is listed at 86 Pine St, Rock Springs, WY 82901. Brett O'Berry signed the location notice as Acting Agent for Fluent Technologies LLC., which implies this claim was located for Fluent Technologies LLC.


Nichol Bennett is the organizer of the LLC. Leah Roberts, the Registered Agent for the LLC lives at the same address as Derrek Roberts, who is listed as a locator on the claim. It appears that several, if not all of the locators are connected to Fluent Technologies LLC.

It is BLM's conclusion that the mining claim listed above was not located properly and contains excess acreage, in violation of 43 C.F.R. 3832.22. You are therefore required to amend this claim, reducing it to 20 acres, which is allowable by law for a corporation. Please list the Corporation as the locator on the location notice.

There is a \$15 BLM processing fee for the amendment. We must receive the amendment within 30 days of your receipt of this notice. If the amendment is not received within the 30-day timeframe the mining claim will be declared null and void.

If additional information is required, please contact Pauline Brown at 602-417-9360. Please include your AMC serial number on all correspondence.

Sincerely,



Elena Fink
Deputy State Director
Lands, Minerals and Energy Division

SENDER: COMPLETE THIS SECTION

- Complete items 1, 2, and 3.
- Print your name and address on the reverse so that we can return the card to you.
- Attach this card to the back of the mailpiece, or on the front if space permits.

1. Article Addressed to:

JUL 18 2019

BRETT O'BERRY
1639 E GLENHAVEN DR
PHOENIX, AZ 85048-9405
9200/PB/AMC452681



9590 9402 2007 6123 0899 41

2. Article Number (Transfer from service label)

7006 3450 0002 4719 4512

COMPLETE THIS SECTION ON DELIVERY

A. Signature

X

-
- Agent
-
-
- Addressee

B. Received by (Printed Name)

BRETT O'BERRY


C. Date of Delivery

7-26-19

D. Is delivery address different from item 1? Yes

If YES, enter delivery address below:



-
- No



3. Service Type

- | | |
|--|---|
| <input type="checkbox"/> Adult Signature | <input type="checkbox"/> Priority Mail Express® |
| <input type="checkbox"/> Adult Signature Restricted Delivery | <input type="checkbox"/> Registered Mail™ |
| <input checked="" type="checkbox"/> Certified Mail® | <input type="checkbox"/> Registered Mail Restricted Delivery |
| <input type="checkbox"/> Certified Mail Restricted Delivery | <input checked="" type="checkbox"/> Return Receipt for Merchandise |
| <input type="checkbox"/> Collect on Delivery | <input checked="" type="checkbox"/> Signature Confirmation™ |
| <input type="checkbox"/> Collect on Delivery Restricted Delivery | <input type="checkbox"/> Signature Confirmation Restricted Delivery |
| <input type="checkbox"/> Insured Mail | |
| <input type="checkbox"/> Insured Mail Restricted Delivery (over \$500) | |

USPS TRACKING #



First-Class Mail
Postage & Fees Paid
USPS
Permit No. G-10

9590 9402 2007 6123 0899 41

United States
Postal Service

• Sender: Please print your name, address, and ZIP+4® in this box•

PHOENIX, ARIZONA

UNITED STATES
DEPARTMENT OF THE INTERIOR
Bureau of Land Management
Arizona State Office
One N. Central Avenue, Suite 800
Phoenix, AZ 85004-4427

2019 JUL 29 P 4: 03

RECEIVED
BLM AZ STATE OFFICE

442700



SENDER: COMPLETE THIS SECTION

- Complete items 1, 2, and 3.
- Print your name and address on the reverse so that we can return the card to you.
- Attach this card to the back of the mailpiece, or on the front if space permits.

1. Article Addressed to:

JUL 1 8 2019

**BRIAN RYBLOOM
570 RURAL AVE
SALEM, OR 97302
9200/PB/AMC452681**



9590 9402 2007 6123 0899 10

7006 3450 0002 4719 4529

COMPLETE THIS SECTION ON DELIVERY

A. Signature

X

- Agent
 Addressee

B. Received by (*Printed Name*)

C. Date of Delivery


7-22-19

D. Is delivery address different from item 1? Yes
If YES, enter delivery address below: No

3. Service Type

- | | |
|--|---|
| <input type="checkbox"/> Adult Signature | <input type="checkbox"/> Priority Mail Express® |
| <input type="checkbox"/> Adult Signature Restricted Delivery | <input type="checkbox"/> Registered Mail™ |
| <input type="checkbox"/> Certified Mail® | <input type="checkbox"/> Registered Mail Restricted Delivery |
| <input type="checkbox"/> Certified Mail Restricted Delivery | <input checked="" type="checkbox"/> Return Receipt for Merchandise |
| <input type="checkbox"/> Collect on Delivery | <input checked="" type="checkbox"/> Signature Confirmation™ |
| <input type="checkbox"/> Collect on Delivery Restricted Delivery | <input type="checkbox"/> Signature Confirmation Restricted Delivery |
| <input type="checkbox"/> Insured Mail | |
| <input type="checkbox"/> Insured Mail Restricted Delivery (over \$500) | |

USPS TRACKING #



First-Class Mail
Postage & Fees Paid
USPS
Permit No. G-10


9590 9402 2007 123 1899 10

United States
Postal Service

BLM RECEIVED
2019 JUL 25 P 2:19
PHOENIX, ARIZONA

Sender: Please print your name, address, and ZIP+4® in this box®

UNITED STATES
DEPARTMENT OF THE INTERIOR
Bureau of Land Management
Arizona State Office
One N. Central Avenue, Suite 800
Phoenix, AZ 85004-4427



SENDER: COMPLETE THIS SECTION

- Complete items 1, 2, and 3.
- Print your name and address on the reverse so that we can return the card to you.
- Attach this card to the back of the mailpiece, or on the front if space permits.

1. Article Addressed to: **JUL 18 2019** BLM

DERREK ROBERTS
86 PINE ST
ROCK SPRINGS, WY 82901-6125
9200/PB/AMC452681



9590 9402 2007 6123 0899 34

2. Article Number (Transfer from service label)

7006 3450 0002 4719 4536**COMPLETE THIS SECTION ON DELIVERY**

A. Signature

X
 Agent Addressee

B. Received by (Printed Name)

C. Date of Delivery

7-22D. Is delivery address different from item 1? Yes
If YES, enter delivery address below: No**2019 JUL 29 P 3:09****PHOENIX, ARIZONA**

3. Service Type

- Adult Signature
- Adult Signature Restricted Delivery
- Certified Mail®
- Certified Mail Restricted Delivery
- Collect on Delivery
- Collect on Delivery Restricted Delivery
- Insured Mail
- Insured Mail Restricted Delivery (over \$500)

- Priority Mail Express®
- Registered Mail™
- Registered Mail Restricted Delivery
- Return Receipt for Merchandise
- Signature Confirmation™
- Signature Confirmation Restricted Delivery

USPS TRACKING #

SALT LAKE CITY




9590

23 JUL 19

PM 2 L

9590 9402 2007 6123 0899 34



First-Class Mail
Postage & Fees Paid
USPS
Permit No. G-10

United States

Postal Service

• Sender: Please print your name, address, and ZIP+4® in this box•

PHOENIX, AZ

UNITED STATES

DEPARTMENT OF THE INTERIOR

Bureau of Land Management.

Arizona State Office

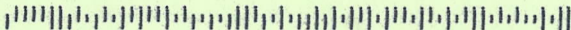
One N. Central Avenue, Suite 800

Phoenix, AZ 85004-4427

2019 JUL 29 P 4: 05

BLM AZ STATE OFFICE


RECEIVED



SENDER: COMPLETE THIS SECTION**COMPLETE THIS SECTION ON DELIVERY**

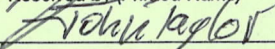
- Complete items 1, 2, and 3.
- Print your name and address on the reverse so that we can return the card to you.
- Attach this card to the back of the mailpiece, or on the front if space permits.

A. Signature

X

-
- Agent
-
-
- Addressee

B. Received by (Printed Name)



C. Date of Delivery

7-22-19

1. Article Addressed to: **JUL 1 8 2019**

**JOHN TAYLOR
 9676 S SHETTLESTON CIR
 SOUTH JORDAN, UT 84009-9611
 9200/PB/AMC452681**

 D. Is delivery address different from item 1? Yes
 If YES, enter delivery address below: No


9590 9402 2007 6123 0899 03


2. Article Number (Transfer from service label)

7006 3450 0002 4719 4543

3. Service Type

- | | |
|--|---|
| <input type="checkbox"/> Adult Signature | <input type="checkbox"/> Priority Mail Express® |
| <input type="checkbox"/> Adult Signature Restricted Delivery | <input type="checkbox"/> Registered Mail™ |
| <input checked="" type="checkbox"/> Certified Mail® | <input type="checkbox"/> Registered Mail Restricted Delivery |
| <input type="checkbox"/> Certified Mail Restricted Delivery | <input checked="" type="checkbox"/> Return Receipt for Merchandise |
| <input type="checkbox"/> Collect on Delivery | <input checked="" type="checkbox"/> Signature Confirmation™ |
| <input type="checkbox"/> Collect on Delivery Restricted Delivery | <input type="checkbox"/> Signature Confirmation Restricted Delivery |
| <input type="checkbox"/> Insured Mail | |
| <input type="checkbox"/> Insured Mail Restricted Delivery (over \$500) | |

USPS TRACKING #



First-Class Mail
Postage & Fees Paid
USPS
Permit No. G-10

9590 9402 2007 6123 0899 03

United States
Postal Service

RECEIVED
BLM AZ STATE OFFICE

• Sender: Please print your name, address, and ZIP+4® in this box•

2019 JUL 25 P 2:19
PHOENIX, ARIZONA

UNITED STATES
DEPARTMENT OF THE INTERIOR
Bureau of Land Management
Arizona State Office
One N. Central Avenue, Suite 800
Phoenix, AZ 85004-4427



SENDER: COMPLETE THIS SECTION

- Complete items 1, 2, and 3.
- Print your name and address on the reverse so that we can return the card to you.
- Attach this card to the back of the mailpiece, or on the front if space permits.

1. Article Addressed to:

JUL 18 2019

JEAN HOWARD
1543 W NAPA AVE
BLUFFDALE, UT 84065-3856
9200/PB/AMC452681



9590 9402 2007 6123 0898 80

2. Article Number (Transfer from service label)

7006 3450 0002 4719 4550

COMPLETE THIS SECTION ON DELIVERY

A. Signature

X *Jean Howard*

 Agent Addressee

B. Received by (Printed Name)

C. Date of Delivery

D. Is delivery address different from item 1? Yes
 If YES, enter delivery address below: No

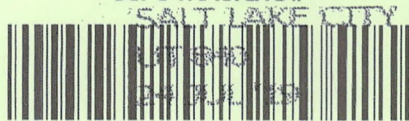


3. Service Type

- Adult Signature
- Adult Signature Restricted Delivery
- Certified Mail®
- Certified Mail Restricted Delivery
- Collect on Delivery
- Collect on Delivery Restricted Delivery
- Insured Mail
- Insured Mail Restricted Delivery (over \$500)

- Priority Mail Express®
- Registered Mail™
- Registered Mail Restricted Delivery
- Return Receipt for Merchandise
- Signature Confirmation™
- Signature Confirmation Restricted Delivery

USPS TRACKING #



First-Class Mail
Postage & Fees Paid
USPS
Permit No. G-10

9590 9402 2007 6123 0898 80

United States
Postal Service


• Sender: Please print your name, address, and ZIP+4® in this box•

PHOENIX, ARIZONA

RECEIVED
BLM AZ STATE OFFICE

2019 JUL 29 P 4: 04

UNITED STATES
DEPARTMENT OF THE INTERIOR
Bureau of Land Management
Arizona State Office
One N. Central Avenue, Suite 800
Phoenix, AZ 85004-4427



SENDER: COMPLETE THIS SECTION

- Complete items 1, 2, and 3.
- Print your name and address on the reverse so that we can return the card to you.
- Attach this card to the back of the mailpiece, or on the front if space permits.

1. Article Addressed to:

JUL 1 8 2019

**KIRK CHAPPELL
 359 S 100
 WEST LYMAN, UT 84749
 9200/PB/AMC452681**



9590 9402 2007 6123 0898 97

2. Article Number (Transfer from service label)

7006 3450 0002 4719 4567

COMPLETE THIS SECTION ON DELIVERY

A. Signature

X *Sean Howard*

- Agent
- Addressee

B. Received by (Printed Name)

Sean Howard

C. Date of Delivery


- D. Is delivery address different from item 1? Yes
- If YES, enter delivery address below: No



3. Service Type

- Adult Signature
- Adult Signature Restricted Delivery
- Certified Mail®
- Certified Mail Restricted Delivery
- Collect on Delivery
- Collect on Delivery Restricted Delivery
- Insured Mail
- Insured Mail Restricted Delivery (over \$500)
- Priority Mail Express®
- Registered Mail™
- Registered Mail Restricted Delivery
- Return Receipt for Merchandise
- Signature Confirmation™
- Signature Confirmation Restricted Delivery

USPS TRACKING #



9590 9402 2007 612 RECEIVED 17

BLM AZ STATE OFFICE


United States Postal Service

• Sender: Please print your name, address, and ZIP+4® in this box®

2019 JUL 31 P 1: 59

PHOENIX, ARIZONA

UNITED STATES
DEPARTMENT OF THE INTERIOR
Bureau of Land Management
Arizona State Office
One N. Central Avenue, Suite 800
Phoenix, AZ 85004-4427



7006 3450 0002 4719 4512

U.S. Postal Service™
CERTIFIED MAIL™ RECEIPT
 (Domestic Mail Only; No Insurance Coverage Provided)

For delivery information visit our website at www.usps.com

OFFICIAL USE

RECEIVED
 JUL 18 2019
 BLM AZ STATE OFFICE

Postage \$
 Certified Fee
 Return Receipt Fee (Endorsement Required)
 Restricted Delivery Fee (Endorsement Required)
 Total P

Postmark Here
 2019 JUL 19 P 12:55

PHOENIX, ARIZONA

Sent To
 BRET O'BERRY
 1639 E GLENHAVEN DR
 PHOENIX, AZ 85048-9405
 9200/PB/AMC452681

PS Form 3800, August 2006 See Reverse for Instructions

7006 3450 0002 4719 4550

U.S. Postal Service™
CERTIFIED MAIL™ RECEIPT
 (Domestic Mail Only; No Insurance Coverage Provided)

For delivery information visit our website at www.usps.com

OFFICIAL USE

RECEIVED
 JUL 18 2019
 BLM AZ STATE OFFICE

Postage \$
 Certified Fee
 Return Receipt Fee (Endorsement Required)
 Restricted Delivery Fee (Endorsement Required)
 Total P

Postmark Here
 2019 JUL 19 P 12:54

PHOENIX, ARIZONA

Sent To
 JEAN HOWARD
 1543 W NAPA AVE
 BLUFFDALE, UT 84065-3856
 9200/PB/AMC452681

PS Form 3800, August 2006 See Reverse for Instructions

7006 3450 0002 4719 4529

U.S. Postal Service™
CERTIFIED MAIL™ RECEIPT
 (Domestic Mail Only; No Insurance Coverage Provided)

For delivery information visit our website at www.usps.com

OFFICIAL USE

RECEIVED
 JUL 18 2019
 BLM AZ STATE OFFICE

Postage \$
 Certified Fee
 Return Receipt Fee (Endorsement Required)
 Restricted Delivery Fee (Endorsement Required)
 Total P

Postmark Here
 2019 JUL 19 P 12:54

PHOENIX, ARIZONA

Sent To
 BRIAN RYBLOOM
 570 RURAL AVE
 SALEM, OR 97302
 9200/PB/AMC452681

PS Form 3800, August 2006 See Reverse for Instructions

7006 3450 0002 4719 4567

U.S. Postal Service™
CERTIFIED MAIL™ RECEIPT
 (Domestic Mail Only; No Insurance Coverage Provided)

For delivery information visit our website at www.usps.com

OFFICIAL USE

RECEIVED
 JUL 18 2019
 BLM AZ STATE OFFICE

Postage \$
 Certified Fee
 Return Receipt Fee (Endorsement Required)
 Restricted Delivery Fee (Endorsement Required)
 Total P

Postmark Here
 2019 JUL 19 P 12:54

PHOENIX, ARIZONA

Sent To
 KIRK CHAPPELL
 359 S 100
 WEST LYMAN, UT 84749
 9200/PB/AMC452681

PS Form 3800, August 2006 See Reverse for Instructions

7006 3450 0002 4719 4536

U.S. Postal Service™
CERTIFIED MAIL™ RECEIPT
 (Domestic Mail Only; No Insurance Coverage Provided)

For delivery information visit our website at www.usps.com

OFFICIAL USE

RECEIVED
 JUL 18 2019
 BLM AZ STATE OFFICE

Postage \$
 Certified Fee
 Return Receipt Fee (Endorsement Required)
 Restricted Delivery Fee (Endorsement Required)
 Total P

Postmark Here
 2019 JUL 19 P 12:54

PHOENIX, ARIZONA

Sent To
 DERREK ROBERTS
 86 PINE ST
 ROCK SPRINGS, WY 82901-6125
 9200/PB/AMC452681

PS Form 3800, August 2006 See Reverse for Instructions

7006 3450 0002 4719 4574

U.S. Postal Service™
CERTIFIED MAIL™ RECEIPT
 (Domestic Mail Only; No Insurance Coverage Provided)

For delivery information visit our website at www.usps.com

OFFICIAL USE

RECEIVED
 JUL 18 2019
 BLM AZ STATE OFFICE

Postage \$
 Certified Fee
 Return Receipt Fee (Endorsement Required)
 Restricted Delivery Fee (Endorsement Required)
 Total P

Postmark Here
 2019 JUL 19 P 12:53

PHOENIX, ARIZONA

Sent To
 NICHOL BENNETT
 7110 SUNNYSIDE RD SE
 SALEM, OR 97306-9554
 9200/PB/AMC452681

PS Form 3800, August 2006 See Reverse for Instructions

7006 3450 0002 4719 4543

U.S. Postal Service™
CERTIFIED MAIL™ RECEIPT
 (Domestic Mail Only; No Insurance Coverage Provided)

For delivery information visit our website at www.usps.com

OFFICIAL USE

RECEIVED
 JUL 18 2019
 BLM AZ STATE OFFICE

Postage \$
 Certified Fee
 Return Receipt Fee (Endorsement Required)
 Restricted Delivery Fee (Endorsement Required)
 Total P

Postmark Here
 2019 JUL 19 P 12:54

PHOENIX, ARIZONA

Sent To
 JOHN TAYLOR
 9676 S SHETTLESTON CIR
 SOUTH JORDAN, UT 84009-9611
 9200/PB/AMC452681

PS Form 3800, August 2006 See Reverse for Instructions

7006 3450 0002 4719 4581

U.S. Postal Service™
CERTIFIED MAIL™ RECEIPT
 (Domestic Mail Only; No Insurance Coverage Provided)

For delivery information visit our website at www.usps.com

OFFICIAL USE

RECEIVED
 JUL 18 2019
 BLM AZ STATE OFFICE

Postage \$
 Certified Fee
 Return Receipt Fee (Endorsement Required)
 Restricted Delivery Fee (Endorsement Required)
 Total P

Postmark Here
 2019 JUL 19 P 12:55

PHOENIX, ARIZONA

Sent To
 PENNY RYBLOOM
 10107 E MINNESOTA AVE
 SUN LAKES, AZ 85248-6831
 9200/PB/AMC452681

PS Form 3800, August 2006 See Reverse for Instructions



Track Another Package +

Tracking Number: 70063450000247194574

Remove X

Your item is out for delivery on September 3, 2019 at 7:44 am in PHOENIX, AZ 85034.

Out for Delivery

September 3, 2019 at 7:44 am
Out for Delivery
PHOENIX, AZ 85034

Tracking History

September 3, 2019, 7:44 am
Out for Delivery
PHOENIX, AZ 85034
Your item is out for delivery on September 3, 2019 at 7:44 am in PHOENIX, AZ 85034.

September 3, 2019, 6:14 am
Arrived at Unit
PHOENIX, AZ 85034

September 2, 2019, 9:11 pm
Departed USPS Regional Facility
PHOENIX AZ DISTRIBUTION CENTER

September 1, 2019, 4:20 pm
Arrived at USPS Regional Facility
PHOENIX AZ DISTRIBUTION CENTER

September 1, 2019
In Transit to Next Facility

August 31, 2019, 12:37 pm
Departed USPS Facility
PORTLAND, OR 97215

August 29, 2019, 9:36 am
Unclaimed/Being Returned to Sender
SALEM, OR 97302

RTS

Reminder to Schedule Redelivery of your item

July 23, 2019, 1:11 pm
Notice Left (No Authorized Recipient Available)
SALEM, OR 97306

July 21, 2019, 10:50 am
Arrived at USPS Facility
PORTLAND, OR 97215

July 19, 2019, 10:09 pm
Departed USPS Regional Facility
PHOENIX AZ DISTRIBUTION CENTER

July 19, 2019, 6:28 pm
Arrived at USPS Regional Facility
PHOENIX AZ DISTRIBUTION CENTER

Feedback

NOTICE!!

These documents have been scanned!

Do not place un-scanned documents beneath this notice!

Do not remove this notice from this file!

GPO Jacket No. 560-102
Print Order 61540
Rise Business Services, LLC
Job=AZ15 9/11/2019



Box Number= AZ15231



Claim Begin-End: AMC452681-AMC452681

3 Transfers



AZ15231-13

AMC430131-AMC453855

**NO
DOCUMENTS
FOUND**

NO DOCUMENTS FOUND
NO DOCUMENTS FOUND

NOTICE!!

These documents have been scanned!

Do not place un-scanned documents beneath this notice!

Do not remove this notice from this file!

GPO Jacket No. 560-102
Print Order 61540
Rise Business Services, LLC
Job=AZ15 9/11/2019



Box Number= AZ15231



Claim Begin-End: AMC452681-AMC452681

4 Annual Filings



AZ15231-13

AMC430131-AMC453855

UNITED STATES
DEPARTMENT OF THE INTERIOR
BUREAU OF LAND MANAGEMENT
MAINTENANCE FEE WAIVER CERTIFICATION

370

456929
452681
FORM APPROVED
OMB NO. 1004-0114
Expires: January 31, 2020

SEE INSTRUCTIONS ON PAGE 2

This small miner waiver is filed for the assessment year beginning on September 1, 2019, and ending on September 1, 2020. The undersigned and all related parties owned ten or fewer mining claims, mill, or tunnel sites located and maintained on Federal lands in the United States of America on September 1, 2019. The undersigned have performed the assessment work required by law for each mining claim listed prior to filing this waiver and understand that by filing this form the undersigned must file an affidavit of assessment work with the Bureau of Land Management (BLM) by the December 30th following the filing of this waiver. The undersigned understand that if the assessment work obligation has not yet come due under 30 U.S.C. 28 (for those claims in their first assessment year only), a notice of intent to hold reciting this condition must be recorded by the December 30th following the filing of this waiver. The undersigned understand that mill and tunnel sites may also be listed on this waiver and be waived from payment of the maintenance fee, and that a notice of intent to hold for these sites is required to be filed with the BLM by the December 30th following the filing of this waiver. The undersigned understand and acknowledge that pursuant to 43 U.S.C. 1212 and 18 U.S.C. 1001, the filing or recording of a false, fictitious, or fraudulent document with the BLM may result in a fine of up to \$250,000, a prison term not to exceed five years, or both. The mining claims, mill or tunnel sites for which this waiver from payment of the maintenance fees is requested are:

CLAIM OR SITE NAME	BLM RECORDATION SERIAL NUMBER
HAPPY 2-01 ✓	AMC 456929
HAPPY 2-02	4536272 452681
HAPPY 2-03	456930
HAPPY 2-04	456931
HAPPY 2-05	456932
HAPPY 2-06	456933
HAPPY 2-07	456934
HAPPY 2-08	456935
0.	

The owner(s) (claimants) of the above mining claims and sites are:

BRETT O'BERRY
(Owner's Name - Please Print)
1634 E. GLENHAVEN DR.
(Owner's Mailing Address)

[Signature]
(Owner's Signature)
PHOENIX AZ 85048
(City) (State) (Zip Code)

Fluent Technologies, LLC
(Owner's Name - Please Print)
P.O. Box 1447, Lyman, UT 84749
(Owner's Mailing Address)

[Signature]
(Owner's Signature)
PHOENIX AZ 85048
(City) (State) (Zip Code)

* This is a change of address for Fluent Technologies, LLC
PHOENIX, ARIZONA
(Owner's Name - Please Print)
PHOENIX, ARIZONA
(Owner's Mailing Address)
2019 AUG 26 A D 271
(City) (State) (Zip Code)

PHOENIX, ARIZONA
(Owner's Name - Please Print)
PHOENIX, ARIZONA
(Owner's Mailing Address)
RECEIVED
SEP 18 2015
(City) (State) (Zip Code)

BLM FEE WAIVER COMPLIANCE—October 3, 2019

In compliance with the requirements listed on the Fee Waiver form, below is the addresses for the owners and board members of Fluent Technologies LLC (Wyoming). Richefond has agreed to provide funding for mining and in exchange takes a temporary position with Fluent until the loan is paid back. The loan will be paid back by December 30, 2019.

**Ken Baxter, Director of Richefond Scotland Limited
c/o Ravago & Associates
Attorneys and Counselors At Law
5757 N Lincoln Ave, Suite 18
Chicago, IL 60659**

**John Taylor, Director, Fluent Technologies
9676 South Shettleston Circle, South Jordan, UT 84095**

**Jean Howard, Chief Financial Officer, Fluent Technologies
1543 West Napa Ave, Bluffdale, UT 84065**

**John Hall, Board Member, Fluent Technologies
6880 S 2200 West, West Jordan, UT 84084**

**Derrek Roberts, Board Member, Fluent Technologies
86 Pine Street, Rock Springs, WY 82901-6125**

**Brian Rybloom, Board Member, Fluent Technologies
960 Liberty Street, Salem, Oregon 97302**

Also attached is:

- 1) the Power of Attorney from John Taylor, Director, authorizing me to act on his behalf in securing mining claims, and
- 2) the signature page from the Operating Agreement we updated on September 10, 2019 with Richefond Scotland Limited.

RECEIVED
BLM JAZZ STATE OFFICE
2019 OCT 23 P 2:35
PHOENIX, ARIZONA

POWER OF ATTORNEY_MINING CLAIM

KNOW ALL MEN BY THESE PRESENT, that I, JOHN TAYLOR, Managing Member of PRANA INC have made, constituted and appointed, JEAN HOWARD, or if he/she is for any reason unable or unwilling to serve, then KIRK CHAPPELL to serve as my Attorney-In-Fact for me and my company, and in my name, place and stead to do and perform all acts, deeds, matters and things whatsoever concerning my filing of a Placer Mining Claim in Pinal County, Arizona, and acting, including, but not limited to, each and every one of the following matters:

1. To locate, erect a marker monument, and file notification with the Pinal County Recorder and the BLM office on a Placer Mining Claim in Pinal County Arizona.
2. To pay any costs required for the location and filing of said claim.
3. To receive notification and relay notification of any maintenance fees or other requirements required by Pinal County Arizona or the BLM office to keep the claim current and in accord with mining claim law.

IN WITNESS WHEREOF, I have hereunder set my hand this 19th day of October 2019.

[Signature]
 Name: _____
 Company: Prana, Inc.


I, Janet Ramirez, a Notary Public in and for Salt Lake County, State of Utah, do hereby certify that on the 19th day of October 2019, before me personally appeared John D. Taylor, who is known by me to be the person who is described in, whose name is subscribed to and who signed and executed the foregoing instrument and having first made known to him/her the contents thereof, he/she personally acknowledged to me that he/she signed the same on the date it bears as his/her true, free and voluntary act and deed for the uses, purposes, and considerations there in set forth.

IN WITNESS WHEREOF, I have hereunto set my hand and official seal this day and year above.

[Signature]
 Residing at West Jordan, UT

My Commission Expires on:


May 4, 2022



RECEIVED
 PLM 157
 2019 OCT 23 P 2:35
 PHOENIX, AZ 85004

Happy 2 Mine
Fluvent Technologies, LLC
*Additional Documentation for
Fee Waiver

RECEIVED
R. 4:25 PM OFFICE
2019 OCT 23 P 2:35
HOENIX, ARIZONA



IN WITNESS WHEREOF this Agreement has been duly executed 10 September 2019
SIGNED AS A DEED

SIGNED as a Deed for and on behalf of **Richefond Scotland Limited**

Ken Baxter

.....
Ken Baxter, Director

For and on behalf of
FLUENT TECHNOLOGIES, LLC

John Taylor
.....
JOHN TAYLOR, Director of Fluent
Prana Inc, Managing Member

The Board Members of Fluent Technology LLC are in agreement with the Shareholder Agreement as signed above by the Directors of the two companies, and add their signatures to this document to verify that they agree and abide by the terms of the agreement.

Brian Rybloom
Name: LJ Empire, Board Member
Signatory: Brian Rybloom, Managing Member

Derrek Roberts
Name: Small Oceans LLC
Signatory: Derrek Roberts, Managing Member

Jean Howard
Aliciella Integrated Holdings LLC, Board Member
Signatory: Jean Howard, Managing Member

John Hall
KOZ Holdings LLC, Board Member
John Hall, Managing Member

RECEIVED
BLM / ZS STAFF OFFICE
2019 OCT 23 P 2:35
PRICEMIX, INC. CORP

UNITED STATES
DEPARTMENT OF THE INTERIOR
BUREAU OF LAND MANAGEMENT
MAINTENANCE FEE WAIVER CERTIFICATION

370

PER w/ Paulene

456929
452681

FORM APPROVED
OMB NO. 1004-0114
Expires: January 31, 2020

SEE INSTRUCTIONS ON PAGE 2

- This small miner waiver is filed for the assessment year beginning on September 1, 2019 and ending on September 1, 2020.
- The undersigned and all related parties owned ten or fewer mining claims, mill, or tunnel sites located and maintained on Federal lands in the United States of America on September 1, 2019.
- The undersigned have performed the assessment work required by law for each mining claim listed prior to filing this waiver and understand that by filing this form the undersigned must file an affidavit of assessment work with the Bureau of Land Management (BLM) by the December 30th following the filing of this waiver.
- The undersigned understand that if the assessment work obligation has not yet come due under 30 U.S.C. 28 (for those claims in their first assessment year only), a notice of intent to hold reciting this condition must be recorded by the December 30th following the filing of this waiver.
- The undersigned understand that mill and tunnel sites may also be listed on this waiver and be waived from payment of the maintenance fee, and that a notice of intent to hold for these sites is required to be filed with the BLM by the December 30th following the filing of this waiver.
- The undersigned understand and acknowledge that pursuant to 43 U.S.C. 1212 and 18 U.S.C. 1001, the filing or recording of a false, fictitious, or fraudulent document with the BLM may result in a fine of up to \$250,000, a prison term not to exceed five years, or both.
- The mining claims, mill or tunnel sites for which this waiver from payment of the maintenance fees is requested are:

CLAIM OR SITE NAME	BLM RECORDATION SERIAL NUMBER
1. HAPPY 2-01 ✓	AMC456929
2. HAPPY 2-02	4536272 452681
3. HAPPY 2-03	456930
4. HAPPY 2-04	456931
5. HAPPY 2-05	456932
6. HAPPY 2-06	456933
7. HAPPY 2-07	456934
8. HAPPY 2-08	456935
9.	
10.	

The owner(s) (claimants) of the above mining claims and sites are:

BRETT O'BERRY
(Owner's Name - Please Print)
1639 E. GLENHAVEN DR.
(Owner's Mailing Address)

[Signature]
(Owner's Signature)
PHOENIX AZ 85048
(City) (State) (Zip Code)

Fluent Technologies, LLC
(Owner's Name - Please Print)
*P.O. Box 1447, Lyman, UT 84749
(Owner's Mailing Address)

[Signature] Owner of Fluent Technologies LLC
(Owner's Signature)
(City) (State) (Zip Code)

* This is a change of address for Fluent Technologies, LLC
(Owner's Name - Please Print)
PHOENIX, ARIZONA
(Owner's Mailing Address)
PHOENIX, ARIZONA PHOENIX, ARIZONA
(City) (State) (Zip Code)

[Signature]
(Owner's Name - Please Print)
PHOENIX, ARIZONA
(Owner's Mailing Address)
PHOENIX, ARIZONA PHOENIX, ARIZONA
(City) (State) (Zip Code)

RECEIVED
BLM STATE OFFICE
PHOENIX, ARIZONA
OCT 16 A 11:00

2019 AUG 26 A 10:27

ENTERED
SEP 18 2019

Dated: 10/09/2019

SHAREHOLDER AGREEMENT

THIS AGREEMENT is made the 10 day of September 2019

BETWEEN:

- (1) Richefond Scotland Limited and
- (2) Fluent Technologies, which include the following individual partners in alphabetical order:
 - a. Brian Rybloom
 - b. Derrek Roberts
 - c. Jean Howard
 - d. John Hall
 - e. John Taylor

WHEREAS:

- A. At all material times the Company is a private limited Company and at the date of this Agreement has an issued share capital of 100 shares of \$1.00 each.
- B. At all material times the Existing Shareholders are the registered and beneficial holders of the following number of shares of the Company issued as fully paid:

Richefond Scotland limited	26 Ordinary Shares
Brian Rybloom	14.8 Ordinary Shares
Derrek Roberts	14.8 Ordinary Shares
Jean Howard	14.8 Ordinary Shares
John Hall	14.8 Ordinary Shares
John Taylor	14.8 Ordinary Shares

- C. The Subscribers are to subscribe for shares of the Company and all the Shareholders have agreed to regulate relations between themselves and the affairs of the Company on the terms and subject to the conditions of this Agreement.

IT IS AGREED as follows:

1. **Definitions and Interpretation**

- 1.1 In this Agreement, unless the context otherwise requires:

RECEIVED
BLM AZ STATE OFFICE
2019 OCT 16 A 11:02
PHOENIX, ARIZONA

RECEIVED
BLM AZ STATE OFFICE
2019 OCT 16 A 11:02
PHOENIX AZ

10.3 The option referred to in Sub-clause 10.1 above shall be exercisable on notice (the "Minority Shareholder's Notice") within 30 days of the event in question, or (in the circumstances described in Sub-clause 10.2.1 above) by the personal representatives of the Minority Shareholder within 1 year of his death, or (in the circumstances described in Sub-clause 10.2.4 above) a liquidator, administrator, receiver, administrative receiver or manager appointed over any part of the Minority Shareholder's assets or undertakings within 1 year of the commencement of such liquidation, administration, receivership or administrative receivership. The Minority Shareholder's Notice shall be given in writing to all the other Shareholders and shall:

10.3.1 state that the Minority Shareholder (or his personal representatives or its a liquidator, administrator, receiver, administrative receiver or manager) elects to exercise such option at a price per share to be determined in accordance with Clause 11 below, terms to be cash against delivery of the executed transfer and relative certificate/s; and

10.3.2 fix a date and time (the "Completion Date") not sooner than 30 days nor later than 30 days after the date of service of the notice exercising such option.

10.4 Following the service of the Minority Shareholder's Notice upon the other Shareholders under the provisions of this Clause 10, each Shareholder shall be obliged to purchase such proportion of the Shares of the Minority Shareholder which his shareholding bears to the total issued share capital at the time that the Minority Shareholder's Notice is issued.

11. Valuation of Shares

The sale and purchase price per share to be transferred under Sub-Clauses 8.2.3.2, 8.5 and 10.3.1 above shall be determined by the Auditors within 56 days of the request for a valuation under such Sub-Clauses and shall be such sum as the Auditors shall certify to be, in their opinion, the fair value of such Shares as between a willing buyer and a willing seller, contracting at arm's length terms as at the date of the notice exercising such option but without taking into account that such Shares represent a minority interest in the Company.

12. The Board

12.1 Unless otherwise agreed by the Board:

12.1.1 those listed in parts 1 and 2 of Schedule 3 will be appointed as the directors of the Company pursuant to the Articles; and

12.1.2 John Taylor shall be appointed as the first chairman of the Board pursuant to the Articles.

12.2 Any question arising at any meeting of the Board, other than Reserved Matters, shall be decided by a majority of votes of the directors present.

12.3 The Board will be entitled to resolve matters by written resolution of all the directors and may establish committees in accordance with the Articles.

12.4 Meetings of the Board shall take place at such time or times as may be required or as requested by any of the directors but not in any event at intervals of more than 3 months calculated from the date hereof. Unless otherwise agreed in writing by all the directors, at least 7 Clear Days' notice in writing shall be given of each meeting of the Board. Such notice shall specify in as great a detail as is

IN WITNESS WHEREOF this Agreement has been duly executed 13 October 2019
SIGNED AS A DEED

SIGNED as a **Deed** for and on behalf of

Richefond Scotland Limited

Ken Baxter

Ken Baxter, Director

For and on behalf of
FLUENT TECHNOLOGIES, LLC

John Taylor
JOHN TAYLOR, Director

PHOENIX, ARIZONA

2019 OCT 16 A 11:02

RECEIVED
BI H AZ STATE OFFICE

UNITED STATES
DEPARTMENT OF THE INTERIOR
BUREAU OF LAND MANAGEMENT

370

456929
452681

MAINTENANCE FEE WAIVER CERTIFICATION

FORM APPROVED
OMB NO. 1004-0114
Expires: January 31, 2020

SEE INSTRUCTIONS ON PAGE 2

1. This small miner waiver is filed for the assessment year beginning on September 1, 2019 and ending on September 1, 2020.
2. The undersigned and all related parties owned ten or fewer mining claims, mill, or tunnel sites located and maintained on Federal lands in the United States of America on September 1, 2019.
3. The undersigned have performed the assessment work required by law for each mining claim listed prior to filing this waiver and understand that by filing this form, the undersigned must file an affidavit of assessment work with the Bureau of Land Management (BLM) by the December 30th following the filing of this waiver.
4. The undersigned understand that if the assessment work obligation has not yet come due under 30 U.S.C. 28 (for those claims in their first assessment year only), a notice of intent to hold reciting this condition must be recorded by the December 30th following the filing of this waiver.
5. The undersigned understand that mill and tunnel sites may also be listed on this waiver and be waived from payment of the maintenance fee, and that a notice of intent to hold for these sites is required to be filed with the BLM by the December 30th following the filing of this waiver.
6. The undersigned understand and acknowledge that pursuant to 43 U.S.C. 1212 and 18 U.S.C. 1001, the filing or recording of a false, fictitious, or fraudulent document with the BLM may result in a fine of up to \$250,000, a prison term not to exceed five years, or both.
7. The mining claims, mill or tunnel sites for which this waiver from payment of the maintenance fees is requested are:

CLAIM OR SITE NAME	BLM RECORDATION SERIAL NUMBER
1. HAPPY 2-01 ✓	AMC456929
2. HAPPY 2-02	4536272 452681
3. HAPPY 2-03	456930
4. HAPPY 2-04	456931
5. HAPPY 2-05	456932
6. HAPPY 2-06	456933
7. HAPPY 2-07	456934
8. HAPPY 2-08	456935
9.	
10.	

The owner(s) (claimants) of the above mining claims and sites are:

BRETT O'BERRY
 (Owner's Name - Please Print)
 1639 E. GLENHAVEN DR.
 (Owner's Mailing Address)

Brett O'Berry
 (Owner's Signature)
 PHOENIX AZ 85048
 (City) (State) (Zip Code)

ALL CLAIMS
HAVE FLUENT
TECHNOLOGY

(Owner's Name - Please Print)
 (Owner's Mailing Address)

(Owner's Signature)
 (City) (State) (Zip Code)

(Owner's Name - Please Print)
 (Owner's Mailing Address)

(Owner's Signature)
 (City) (State) (Zip Code)

(Owner's Name - Please Print)
 (Owner's Mailing Address)

(Owner's Signature)
 (City) (State) (Zip Code)

(Continued on page 2)
CORRECTED WAIVER
RCV'D 10/16/2019 PM

2019 AUG 26 A 10 27

RECEIVED BLM STATE OFFICE

ENTERED SEP 18 2019

BY: *AM*

mtv

(Owner's Name - Please Print)	(Owner's Signature)
(Owner's Mailing Address)	(City) (State) (Zip Code)
(Owner's Name - Please Print)	(Owner's Signature)
(Owner's Mailing Address)	(City) (State) (Zip Code)
(Owner's Name - Please Print)	(Owner's Signature)
(Owner's Mailing Address)	(City) (State) (Zip Code)
(Owner's Name - Please Print)	(Owner's Signature)
(Owner's Mailing Address)	(City) (State) (Zip Code)

18 U.S.C. 1001 and 43 U.S.C. 1212 make it a crime for any person knowingly and willfully to make to any department or agency of the United States any false, fictitious or fraudulent statements or representations as to any matter within its jurisdiction.

INSTRUCTIONS

1. This certification is made under the provisions of 43 U.S.C. § 1744 and 30 U.S.C. §28-28k and the regulations thereunder (43 CFR Part 3830).
2. The claimant(s) must fill in the dates in paragraph 1 for the beginning and ending of the assessment year for which this waiver is sought.
3. The claimant(s) must fill in the date in paragraph 2 for the beginning of the assessment year for which this waiver is sought.
4. All claim and site names and BLM serial numbers must be listed for the mining claims, mill sites, and tunnel sites for which the waiver is sought.
5. All owners of the mining claims, mill sites, and tunnel sites and their addresses must be given.
6. This waiver form must be signed by all the claimants or their designated agent, in original form. If an agent is designated, a notarized designation of agent, signed by all of the claimants with proper address given, must be submitted with this waiver.
7. This form must be filed no later than September 1st for the upcoming assessment year in the BLM State Office where the mining claims or sites are recorded, or the waiver cannot be granted by the BLM. (Example: To obtain a waiver for the assessment year 2012, which begins on September 1, 2011, you must qualify for and file for a waiver no later than September 1, 2011, in the proper BLM State Office.)
8. For all mining claims which require assessment work, you must record an affidavit of labor on or before the December 30th immediately following the filing of this waiver. For all other mining claims or sites waived, you must record a notice of intent to hold on or before the December 30th immediately following the filing of this waiver.
9. Mill and tunnel sites may also be listed on this waiver and be waived from payment of the maintenance fee. A notice of intent to hold for these sites is required to be filed by the December 30th following the filing of this waiver.

RECEIVED

BLM ARIZONA STATE OFFICE

2019 AUG 29 10 21 AM

FOR OFFICIAL USE ONLY

PHOENIX, ARIZONA

UNITED STATES
DEPARTMENT OF THE INTERIOR
BUREAU OF LAND MANAGEMENT

370

456929
47681

MAINTENANCE FEE WAIVER CERTIFICATION

FORM APPROVED
OMB NO. 1004-0114
Expires: January 31, 2020

SEE INSTRUCTIONS ON PAGE 2

1. This small miner waiver is filed for the assessment year beginning on September 1, 2019 and ending on September 1, 2020.
2. The undersigned and all related parties owned ten or fewer mining claims, mill, or tunnel sites located and maintained on Federal lands in the United States of America on September 1, 2019.
3. The undersigned have performed the assessment work required by law for each mining claim listed prior to filing this waiver and understand that by filing this form, the undersigned must file an affidavit of assessment work with the Bureau of Land Management (BLM) by the December 30th following the filing of this waiver.
4. The undersigned understand that if the assessment work obligation has not yet come due under 30 U.S.C. 28 (for those claims in their first assessment year only), a notice of intent to hold reciting this condition must be recorded by the December 30th following the filing of this waiver.
5. The undersigned understand that mill and tunnel sites may also be listed on this waiver and be waived from payment of the maintenance fee, and that a notice of intent to hold for these sites is required to be filed with the BLM by the December 30th following the filing of this waiver.
6. The undersigned understand and acknowledge that pursuant to 43 U.S.C. 1212 and 18 U.S.C. 1001, the filing or recording of a false, fictitious, or fraudulent document with the BLM may result in a fine of up to \$250,000, a prison term not to exceed five years, or both.
7. The mining claims, mill or tunnel sites for which this waiver from payment of the maintenance fees is requested are:

CLAIM OR SITE NAME	BLM RECORDATION SERIAL NUMBER
1. HAPPY 2-01	AMC 456929
2. HAPPY 2-02	4536272
3. HAPPY 2-03	456930
4. HAPPY 2-04	456931
5. HAPPY 2-05	456932
6. HAPPY 2-06	456933
7. HAPPY 2-07	456934
8. HAPPY 2-08	456935
9.	
10.	

The owner(s) (claimants) of the above mining claims and sites are:

NEHOL M. BENNETT
(Owner's Name - Please Print)
7110 SUNNYSIDE RD. SE
(Owner's Mailing Address)

[Signature]
(Owner's Signature)
SALEM OR 97306
(City) (State) (Zip Code)

BRETT O'BERRY
(Owner's Name - Please Print)
1639 E. GLENHAVEN DR.
(Owner's Mailing Address)

[Signature]
(Owner's Signature)
PHOENIX AZ 85048
(City) (State) (Zip Code)

(Owner's Name - Please Print)

(Owner's Mailing Address)

(Owner's Signature)

(City) (State) (Zip Code)

(Owner's Name - Please Print)

(Owner's Mailing Address)

(Owner's Signature)

(City) (State) (Zip Code)


PHOENIX, ARIZONA
RECEIVED
BLM AZ STATE OFFICE
2019 AUG 30 A D 11

(Owner's Name - Please Print)	(Owner's Signature)
(Owner's Mailing Address)	(City) (State) (Zip Code)
(Owner's Name - Please Print)	(Owner's Signature)
(Owner's Mailing Address)	(City) (State) (Zip Code)
(Owner's Name - Please Print)	(Owner's Signature)
(Owner's Mailing Address)	(City) (State) (Zip Code)
(Owner's Name - Please Print)	(Owner's Signature)
(Owner's Mailing Address)	(City) (State) (Zip Code)

18 U.S.C. 1001 and 43 U.S.C. 1212 make it a crime for any person knowingly and willfully to make to any department or agency of the United States any false, fictitious or fraudulent statements or representations as to any matter within its jurisdiction.

INSTRUCTIONS

1. This certification is made under the provisions of 43 U.S.C. § 1744 and 30 U.S.C. §28-28k and the regulations thereunder (43 CFR Part 3830).
2. The claimant(s) must fill in the dates in paragraph 1 for the beginning and ending of the assessment year for which this waiver is sought.
3. The claimant(s) must fill in the date in paragraph 2 for the beginning of the assessment year for which this waiver is sought.
4. All claim and site names and BLM serial numbers must be listed for the mining claims, mill sites, and tunnel sites for which the waiver is sought.
5. All owners of the mining claims, mill sites, and tunnel sites and their addresses must be given.
6. This waiver form must be signed by all the claimants or their designated agent, in original form. If an agent is designated, a notarized designation of agent, signed by all of the claimants with proper address given, must be submitted with this waiver.
7. This form must be filed no later than September 1st for the upcoming assessment year in the BLM State Office where the mining claims or sites are recorded, or the waiver cannot be granted by the BLM. (Example: To obtain a waiver for the assessment year 2012, which begins on September 1, 2011, you must qualify for and file for a waiver no later than September 1, 2011, in the proper BLM State Office.)
8. For all mining claims which require assessment work, you must record an affidavit of labor on or before the December 30th immediately following the filing of this waiver. For all other mining claims or sites waived, you must record a notice of intent to hold on or before the December 30th immediately following the filing of this waiver.
9. Mill and tunnel sites may also be listed on this waiver and be waived from payment of the maintenance fee. A notice of intent to hold for these sites is required to be filed by the December 30th following the filing of this waiver.



**-OFFICIAL-
GENERAL POWER OF ATTORNEY FORM**

I. NOTICE - This legal document grants you (Hereinafter referred to as the "Principal") the right to transfer unlimited financial powers to someone else (Hereinafter referred to as the "Attorney-in-Fact"), unlimited financial powers are described as: **all financial decision making power legal under law**. The Principal's transfer of financial powers to the Attorney-in-Fact are granted upon authorization of this agreement, and **DO NOT** stay in effect in the event of incapacitation by the Principal (incapacitation is described in Paragraph II). This agreement does not authorize the Attorney-in-Fact to make medical decisions for the Principal. The Principal continues to retain every right to all their financial decision making power and may revoke this General Power of Attorney Form at anytime. The Principal may include restrictions or requests pertaining to the financial decision making power of the Attorney-in-Fact. It is the intent of the Attorney-in-Fact to act in the Principal's wishes put forth, or, to make financial decisions that fit the Principal's best interest. All parties authorizing this agreement must be at least 18 years of age and acting under no false pressures or outside influences. Upon authorization of this General Power of Attorney Form, it will revoke any previously valid General Power of Attorney Form.



II. INCAPACITATION - The powers granted to the Attorney-in-Fact by the Principal in this General Power of Attorney Form **DO NOT** stay in effect upon incapacitation by the Principal, incapacitation is describes as: **A medical physician stating verbally or in writing that the Principal can no longer make decisions for them self.**

III. REVOCATION - The Principal has the right to revoke this General Power of Attorney Form at anytime. Any revocation will be effective if the Principal either:

- A. Authorizes a new General Power of Attorney Form.
- B. Authorizes a Power of Attorney Revocation Form.

IV. WITNESS & NOTARY - This document is not valid as a General Power of Attorney unless it is acknowledged before a notary public or is signed by at least two adult witnesses who are present when the Principal signs or acknowledges the Principal's signature. **It is recommended to have this General Power of Attorney Form notarized.**

PHOENIX, ARIZONA
2019 AUG 30 A 10 18
RECEIVED
BLM AT STATE OFFICE

V. PRINCIPAL - I, Nichol M Bennett, residing at
Name of Principal

7110 Sunnyside Rd. SE Salem OR 97306
Street Address of Principal

City of Salem, State of OR, appoint
City of Principal *State of Principal*

the following as my Attorney-in-Fact, whom I trust with any and all my financial decision making power immediately upon the authorization of this form:

VI. ATTORNEY-IN-FACT - Brett O'Berry, residing at
Name of Attorney-in-Fact

11039 E Glen Haven Dr.
Street Address of Attorney-in-Fact

City of Phoenix, State of AZ grant
City of Attorney-in-Fact *State of Attorney-in-Fact*

the Attorney-in-Fact the legal authority to act on my behalf for any power legal under law in regard to my financial decisions under the State of

Arizona
State

VII. SUCCESSOR ATTORNEY-IN-FACT (Optional) - If the Attorney-in-Fact named

above cannot or is unwilling to serve, then I appoint _____,
Name of Successor Attorney-in-Fact
residing at

Street Address of Successor Attorney-in-Fact

City of _____, State of _____ grant
City of Successor Attorney-in-Fact *State of Successor Attorney-in-Fact*

the Attorney-in-Fact the legal authority to act on my behalf for any power legal under law in regard to my financial decisions under the State of

State

VIII. TERMS & CONDITIONS - Upon authorization by all parties, the Attorney-in-Fact accepts their designation to act in the Principal's best interests for all financial decisions legal under law.

PHOENIX, ARIZONA
2019 AUG 30 A 10:18
RECEIVED
BLM AZ STATE OFFICE

IX. THIRD PARTIES - I, the Principal, agree that any third party receiving a copy via: physical copy, email, or fax that I, the Principal, will indemnify and hold harmless any and all claims that may be put forth in reference to this Durable Power of Attorney Form.

X. COMPENSATION - The Attorney-in-Fact agrees not to be compensated for acting in the presence of the Principal. The Attorney-in-Fact may be, but not entitled to, reimbursement for all: food, travel, and lodging expenses for acting in the presence of the Principal.


XI. DISCLOSURE - I intend for my attorney-in-fact under this Power of Attorney to be treated, as I would be with respect to my rights regarding the use and disclosure of my individually identifiable health information or other medical records. This release authority applies to any information governed by the Health Insurance Portability and Accountability Act of 1996 (aka HIPAA), 42 USC 1320d and 45 CFR 160-164

XII. PRINCIPAL'S SIGNATURE - I, Nichol M. Bennett, the Principal,
Printed Name of Principal

sign my name to this power of attorney this 28 day of

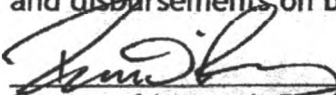
August and, being first duly sworn, do declare to the
Month

undersigned authority that I sign and execute this instrument as my power of attorney and that I sign it willingly, or willingly direct another to sign for me, that I execute it as my free and voluntary act for the purposes expressed in the power of attorney and that I am eighteen years of age or older, of sound mind and under no constraint or undue influence.


Signature of Principal

XIII. ATTORNEY-IN-FACT'S SIGNATURE - I, BRETT O'BERRY
Name of Attorney-in-Fact

have read the attached power of attorney and am the person identified as the attorney-in-fact for the principal. I hereby acknowledge and accept my appointment as Attorney-in-Fact and that when I act as agent I shall exercise the powers for the benefit of the principal; I shall keep the assets of the principal separate from my assets; I shall exercise reasonable caution and prudence; and I shall keep a full and accurate record of all actions, receipts and disbursements on behalf of the principal.


Signature of Attorney-in-Fact

8-29-2019
Date

PHOENIX, ARIZONA

2019 AUG 30 A 10:18


RECEIVED
BLM AZ STATE OFFICE

FIC
N I
/ P I
SSN
INE

Notary Acknowledgement (Must be completed by Notary)

State of OR County of Marion Subscribed,
Sworn and acknowledged before me by Nichol Bennett the
Principal, and subscribed and sworn to before me by Brian Rybloom & Yoselyn Rincon
witness, this 28th day of August.

Bronwyn
Notary Signature



IAS
N
7
2023

Notary Public
In and for the County of Marion
State of Oregon
My commission expires: 7/8/2023 Seal

Acknowledgement and Acceptance of Appointment as Attorney-in-Fact

I, BRETT O'BERRY have read the attached power of attorney
Name of Attorney-in-Fact
and am the person identified as the attorney-in-fact for the principal. I hereby
acknowledge that accept my appointment as Attorney-in-Fact and that when I
act as agent I shall exercise the powers for the benefit of the principal; I shall
keep the assets of the principal separate from my assets; I shall exercise
reasonable caution and prudence; and I shall keep a full and accurate of all
actions, receipts and disbursements on behalf of the principal.

[Signature] 8-29-2019
Signature of Attorney-in-Fact *Date*

Acceptance of Appointment as successor Attorney-in-Fact

I, _____ have read the attached power of
Name of successor Attorney-in-Fact
attorney and am the person identified as the successor attorney-in-fact for the
principal. I hereby acknowledge that I accept my appointment as Successor
Attorney-in-Fact and that, in the absence of a specific provision to the contrary
in the power of attorney, when I act as agent I shall exercise the powers for
the benefit of the principal; I shall keep the assets of the principal separate
from my assets; I shall exercise reasonable caution and prudence; and I shall
keep a full and accurate record of all actions, receipts, and disbursements on
behalf of the principal.

Signature of Successor Attorney-in-Fact *Date*

PHOENIX, ARIZONA
RECEIVED
BLM AZ STATE OFFICE
2019 AUG 30 A 10:18

NOTICE!!

These documents have been scanned!

Do not place un-scanned documents beneath this notice!

Do not remove this notice from this file!

GPO Jacket No. 560-102
Print Order 61540
Rise Business Services, LLC
Job=AZ15 9/11/2019



Box Number= AZ15231



Claim Begin-End: AMC452681-AMC452681

5 Miscellaneous



AZ15231-13

AMC430131-AMC453855

United States Department of the Interior
Bureau of Land Management
 DIV OF LANDS, MINRLS & ENERGY
 ONE N CENTRAL AVE
 PHOENIX, AZ 85004 -4427
 Phone: 602-417-9200

Receipt	
No:	4536272

Transaction #: 4657182
Date of Transaction: 08/19/2019

CUSTOMER:

FLUENT TECHNOLOGIES LLC
 86 PINE ST
 ROCK SPRINGS, WY 82901-6125 US

*Amended Location Notice placed on top of the original location notice - company name added to the claim + all previously listed names were removed, per Amg D. 8/22/19 JB
 AC 635 entered - Reduced to 20 Acres*

LINE #	QTY	DESCRIPTION	REMARKS	UNIT PRICE	TOTAL
1	1.00	LOCATABLE MINERALS / MINING CLAIMS- NOT NEW-UNADJUD, ONE AUTH NO. ONLY / MINING CLAIM MONEY RECEIVED CASES: AMC452681/\$15.00	AMEND/1	- n/a -	15.00
TOTAL:					\$15.00

PAYMENT INFORMATION			
NOTE: Items will appear on credit card statement as "Bureau of Land Mgmt CO".			
1	AMOUNT:	15.00	POSTMARKED: N/A
	TYPE:	CREDIT CARD	RECEIVED: 08/19/2019
	NAME:	FLUENT TECHNOLOGIES LLC 86 PINE ST ROCK SPRINGS WY 82901-6125 US	
	CARD NO:	XXXXXXXXXXXX6952	AUTH CODE: 005633
	NAME ON CARD:	BRETT W OBERRY	
	SIGNATURE:		

REMARKS

This receipt was generated by the automated BLM Collections and Billing System and is a paper representation of a portion of the official electronic record contained therein.

2x



OFFICIAL RECORDS OF
PINAL COUNTY RECORDER
Virginia Ross

DATE/TIME: 08/19/2019 0930
FEE: \$30.00
PAGES: 2
FEE NUMBER: 2019-067690

When recorder mail to:

BRETT O'BERRY
1639 E. GLENHAVEN DR.
PHOENIX, AZ 85048

Location notice for Placer Claim:

Recorded to correct claim size to 20 acres under document fee number #2018-091020

RECEIVED
STATE OFFICE
2019 AUG 19 A 10:48
PHOENIX, ARIZONA

DEPARTMENT OF THE INTERIOR
BUREAU OF LAND MANAGEMENT
MINING CLAIMS

(LIVE) Serial Register Page

Page 1 Of 1

Run Date/Time: 8/7/2019 8:03 AM

01 10-21-1976;090STAT0090;43USC1744

Total Acres

Serial Number

Case Type 384201: PLACER CLAIM

160.000

AMC452681

Claim Name: HAPPY TWO

Commodity:

Case Disposition: ACTIVE

Lead File Number

Required Maintenance Fee: 1320.00

AMC452681

Name & Address			Interest Relationship
O'BERRY BRETT	1639 E GLENHAVEN DR	PHOENIX AZ 85048-9405	CLAIMANT
RYBLOOM BRIAN	570 RURAL AVE	SALEM OR 97302	CLAIMANT
ROBERTS DERREK	86 PINE ST	ROCK SPRINGS WY 82901-6125	CLAIMANT
TAYLOR JOHN	9676 S SHETTLESTON CIR	SOUTH JORDAN UT 84009-9611	CLAIMANT
HOWARD JEAN	1543 W NAPA AVE	BLUFFDALE UT 84065-3856	CLAIMANT
CHAPPELL KIRK	359 S 100	WEST LYMAN UT 84749	CLAIMANT
BENNETT NICHOL	7110 SUNNYSIDE RD SE	SALEM OR 97306-9554	CLAIMANT
RYBLOOM PENNY	10107 E MINNESOTA AVE	SUN LAKES AZ 85248-6831	CLAIMANT

Mer	Twp	Rng	Sec	Quadrant	District	County / State
14	0070S	0120E	033	NW	TUCSON FIELD OFFICE	PINAL AZ

Act Date	Code	Action Text	Action Remarks	Receipt Number
12/07/2018	403	LOCATION DATE		
12/10/2018	395	RECORDATION NOTICE RECD	1	4330527
12/10/2018	484	LOCATION YEAR / MAINTENANCE FEE	2019;\$155	4330527
12/10/2018	685	ADDL MAINTENANCE FEE	2019;\$1085	4330527
07/18/2019	393	DECISION/NOTICE ISSUED	AMENDMENT REQUIRED	
06/27/2019	669	LAND STATUS CHECKED	CO CLAIM-MUST REDUCE	
12/10/2018	404	COUNTY RECORDATION	2018-091020	
12/10/2018	501	ACCT ADV IN LEAD FILE	AMC452681;	4330527

Line Nr	Remarks
---------	---------

8/22/19: Removed - Company Claim
 Reduced to 20 Acres - see Amendment Record on 5/19/2019
 JBurn

DEPARTMENT OF THE INTERIOR
 BUREAU OF LAND MANAGEMENT
 MINING CLAIMS
 (LIVE) Serial Register Page

Run Date/Time: 8/22/2019 17:42 PM

Page 1 Of 1

01 10-21-1976;090STAT0090;43USC1744

Total Acres

Serial Number

Case Type 384201: PLACER CLAIM

20.000

AMC452681

Claim Name: HAPPY 2-02

Commodity:

Case Disposition: ACTIVE

Lead File Number

Required Maintenance Fee: 165.00

AMC452681

Name & Address

Interest Relationship

FLUENT TECHNOLOGIES LLC 86 PINE ST ROCK SPRINGS WY 82901-6125 CLAIMANT

Mer	Twp	Rng	Sec	Quadrant	District	County / State
14	0070S	0120E	033	NW	TUCSON FIELD OFFICE	PINAL AZ

Act Date	Code	Action Text	Action Remarks	Receipt Number
12/07/2018	403	LOCATION DATE		
12/10/2018	395	RECORDATION NOTICE RECD	1	4330527
12/10/2018	484	LOCATION YEAR / MAINTENANCE FEE	2019;\$155	4330527
12/10/2018	685	ADDL MAINTENANCE FEE	2019;\$1085	4330527
08/19/2019	392	MONIES RECEIVED	\$15.00;1	4536272
08/19/2019	635	AMENDED LOCATION FILED	REDUCE ACRES	4536272
07/18/2019	393	DECISION/NOTICE ISSUED	AMENDMENT REQUIRED	
06/27/2019	669	LAND STATUS CHECKED	CO CLAIM-MUST REDUCE	
12/10/2018	404	COUNTY RECORDATION	2018-091020	
12/10/2018	501	ACCT ADV IN LEAD FILE	AMC452681;	4330527

Line Nr	Remarks
0001	COMPANY CLAIM-MUST REDUCE TO 20 ACRES;
0002	COMPANY NAME-FLUENT TECHNOLOGIES LLC;
0003	AMD TO REDUCE RECD 08/19/2019, R#4536272;

NOTICE!!

These documents have been scanned!

Do not place un-scanned documents beneath this notice!

Do not remove this notice from this file!

GPO Jacket No. 560-102
Print Order 61540
Rise Business Services, LLC
Job=AZ15 9/11/2019



Box Number= AZ15231



Claim Begin-End: AMC452681-AMC452681

6 Location Notices-Amendments and Supporting Documents



AZ15231-13

AMC430131-AMC453855

MINING CLAIM STATUS REPORT

Data Entered: 12/29/18

MTP Checked By: EG
GEO Checked By: _____

LEAD SERIAL NUMBER: AMC 452681 thru AMC 452681

NUMBER OF CLAIMS & TYPE:

- _____ LODGE
- _____ PLACER
- 1 ASSOCIATION PLACER
- _____ MILL SITE
- _____ TUNNEL SITE

CHARGES:

- Processing Fee @ \$20 = \$ 20.
- Location Fee @ \$37 = \$ 37.
- Maintenance Fee @ \$155 = \$ 155.
- Add'l Maint Fee for Assoc Placer = \$ 1085.
- SUBTOTAL** \$ 1297.
- Other Fees \$ _____
- Other Fees \$ _____
- TOTAL** \$ _____

TOTAL ACREAGE: 160 Per Claim
(Placer Only)

NUMBER OF LOCATORS: 8

DOCUMENTS RECEIVED VIA: Over-the-Counter Mail TIMELY FILED: Yes No

LEGAL DESCRIPTION: T 7S R 12E SEC 33

T _____ R _____ SEC _____

T _____ R _____ SEC _____

T _____ R _____ SEC _____

T _____ R _____ SEC _____

BLM FOREST SERVICE SUBJ TO PL 359: Yes No

WILDERNESS AREA

SPLIT ESTATE: N/A SX PX OTHER

SRHA Was proper Notice filed if located on SHRA Land? Yes No

RECONVEYED MINERALS ON BLM LAND REQUIRE OPENING ORDER FROM 1944 TO 1993:

Open to Entry On _____ N/A

COMMENTS/STATUS: VOID PARTIALLY VOID PVT MINERALS WITHDRAWN LANDS

OTHER Company Claim - Reduced to 20A + filed in the company Name on 8/19/19.

Claimant acknowledges that portions of the following claim(s) site(s) may be void or voidable.

Printed Name of Claimant _____ Signature of Claimant _____

*****FINAL ADJUDICATION*****

DATE 6/27/19 INITIALS PR

AMC452681

Corrected copy AMC 452681

Location Notice for Placer Mining Claim

Notice is hereby given that the Happy 2-02 placer mining claim has been located by **Fluent Technologies LLC**, whose current mailing address is:

86 Pine Street, Rock Springs, WY 82901.

The general course of the claim is East to West and is situated in Pinal County, Arizona.

The claim is 1,329 feet in length and 660 feet in width. This claim runs from the location monument on which the location notice is posted in the northeast corner of the claim, ~~approximately 660 feet in a southerly direction to the south end line and 1,320 feet in a westerly direction to the west end line.~~

The claim is marked by four 2"x2"x4' monuments, one at each corner of the claim.

The location monument on which this notice is posted is situated within Section 33, Township 7 South, Range 12 East, Gila Salt River Base and Meridian, Arizona. This claim encompasses portions of the following: S 1/2, NE 1/4, NW 1/4, Section 33, Township 7 S, Range 12 East

Gila Salt River Base and Meridian, Arizona.

The locality of this claim, with reference to some natural object or permanent monument and additional information (if any) concerning its locality are as follows: None.

Dated and Posted on the ground this 19th day of August, 2019.

Locator (s) Owners
Fluent Technologies LLC

By: *[Signature]*

8-19-2019

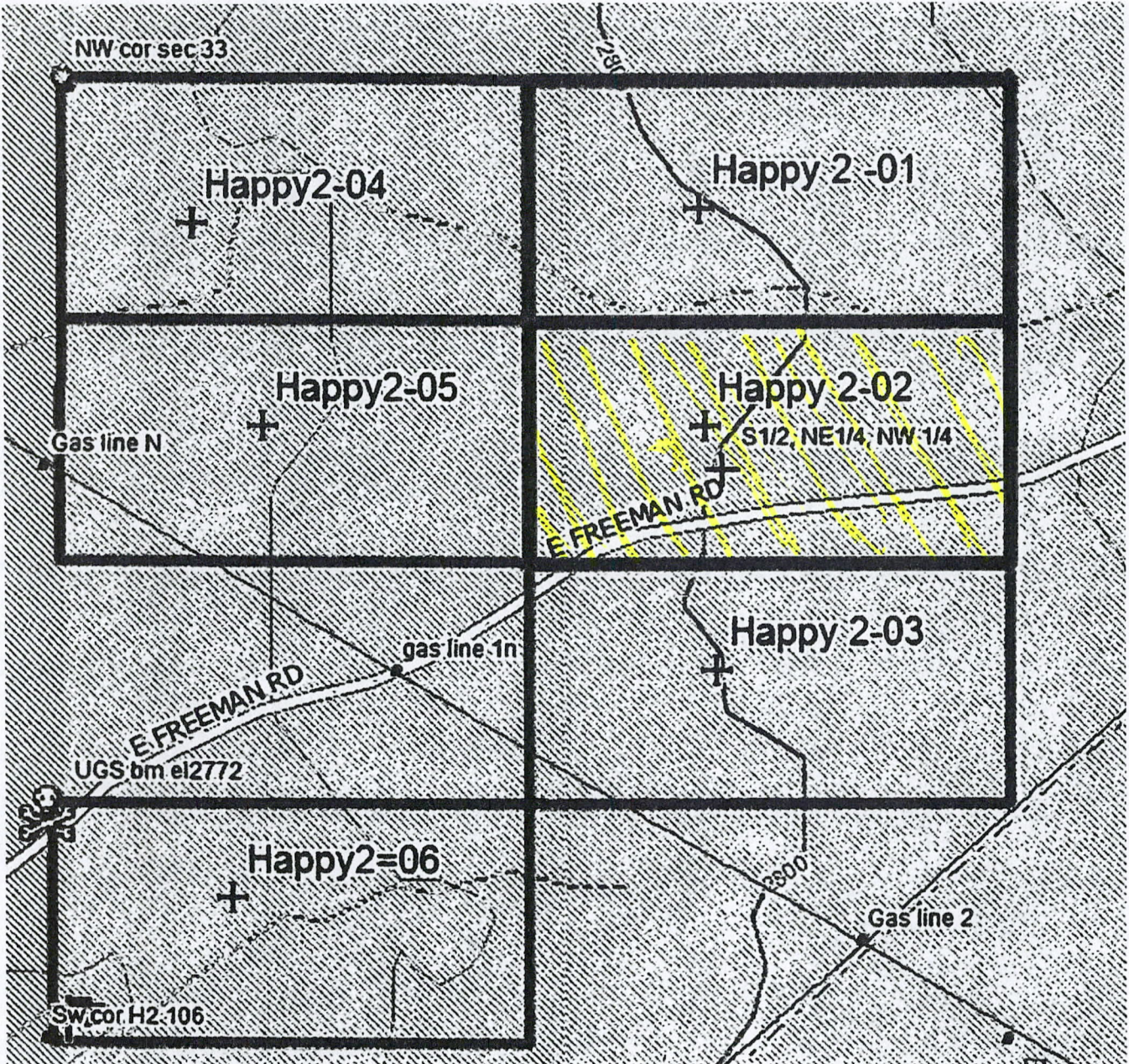
Brett O'Berry/Agent for Owners

RECEIVED
STATE OFFICE
2019 AUG 19 A 10:47
PHOENIX, ARIZONA

AMC 452681

Company claim
ENTERED AUG 22 2019
Reduced to 20 Acres
PB

4536272



AMC 452681

Reduced to
 ENTERED AUG 22 2019
 20 Acres

RECEIVED
 STATE OFFICE
 2019 AUG 19 A 10:47
 PHOENIX, ARIZONA

Fluent Technologies LLC
86 Pine Street
Rock Springs, WY 82901

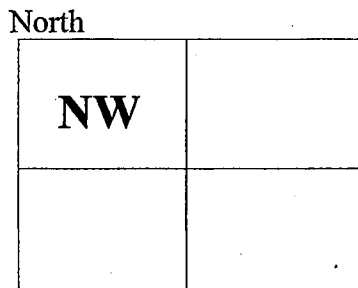
LOCATION NOTICE FOR PLACER MINING CLAIM

Notice is hereby given that the **Happy Two** (A through H) placer mining claims have been located by locator listed below with address. The claim is situated in Pinal County, Arizona. The claim is 2640 feet in length and 2640 feet in width. This claim from the location monument on which this location notice is posted approximately 2640 feet in a Northern direction to the North end line and 2640 feet in a Western direction to the West end line, a total of 8, 20 acre claims for 160 acres. This is marked by four monuments, one at each corner of the claim. The type of location monument is a 2 X 2 wooden post, 4 feet high. The corner monuments are 2 X 2 stakes 18" high.

The location monument on which this notice is posted is situated within QS NW, **Section 33, Township 7S, Range 12E, Meridian 14**, Arizona. This claim encompasses the following QS section, Township and Range and Meridian Dated and Posted on the ground this 7th day of December, 2018.

Locators: 1) Brett O'Berry, 1639 E Glenhaven Dr, Phoenix, AZ 85048 Phone 503-602-6632 2) Brian Rybloom, 570 Rural Ave, Salem, OR 97302 Phone 503-931-9972 3) Derrek Roberts, 86 Pine Street, Rock Springs, WY 82901 Phone 307-371-1034 4) John Taylor, 9676 S Shettleston Circle South, South Jordan, UT 84095 Phone 801-505-1628 5) Jean Howard, 1543 West Napa Ave, Bluffdale, Utah 84065 Phone 801-347-5359 6) Kirk Chappell, 359 S 100 West Lyman, UT 84749 Phone 530-917-5480 7) Nichol Bennett, 7110 Sunnyside Road SE, Salem, OR 97306 Phone 503-428-3695 8) Penny Rybloom 10107 E Minnesota, Sun Lakes, AZ 85248 Phone 503-931-7744

Placer mining claim map
This diagram is one mile square
Section 33



RECEIVED
BLM AZ STATE OFFICE
2018 DEC 10 P 12:52
PHOENIX, ARIZONA

AM0452681

Description M14, T7S, R12 East, Section 33, Quarter Section NW

Signature *Brett O'Berry* Date December, 7th 2018
Brett O'Berry, Acting Agent for Fluent Technologies LLC

2 R

When recorded mail to:
 FLUENT TECHNOLOGIES
 LLC
 86 PINE STREET
 ROCK SPRINGS, WY 82901



OFFICIAL RECORDS OF
 PINAL COUNTY RECORDER
 VIRGINIA ROSS

DATE/TIME: 12/10/2018 1126
 FEE: \$9.00
 PAGES: 2
 FEE NUMBER: 2018-091020



(The above space reserved for recording information)

LOCATION FOR PLACER MINING CLAIM

DOCUMENT TITLE

RE RECORDING TO CORRECT DATES OF CLAIM
 OF DOCUMENT RECORDED UNDER FEE NUMBER 2018-0910792

DO NOT DISCARD THIS PAGE. THIS COVER PAGE IS RECORDED AS PART
 OF YOUR DOCUMENT. THE CERTIFICATE OF RECORDATION WITH THE
 FEE NUMBER IN THE UPPER RIGHT CORNER IS THE PERMANENT
 REFERENCE NUMBER OF THIS DOCUMENT IN THE PINAL COUNTY
 RECORDER'S OFFICE.

RECEIVED
 BLM AZ STATE OFFICE
 2018 DEC 10 P 12:52
 PHOENIX, ARIZONA

AMC 452681

TOWNSHIP 07 SOUTH RANGE 12 EAST OF THE GILA & SALT RIVER MERIDIAN, ARIZONA

SECS	SUBDIVISION																Acres	Kind of Entry or Purpose	Serial Number or Order Number	Action Date	Remarks		
	NE 1/4				NW 1/4				SW 1/4				SE 1/4									Lots	Other Description
	NE	NW	SW	SE	NE	NW	SW	SE	NE	NW	SW	SE	NE	NW	SW	SE							
	<small>For orders affecting disposal or use of unidentified lands withdrawn for classification, minerals, water, and/or other public purposes, and Indian treaties, refer to Index to Miscellaneous Documents</small>																						
																		ALL SECS 2, 16, 32, 36;	STATE GRANT	ACT OF CONGRESS	6/20/1910	TITLE TO STATE TO FIX ON APPROVAL OF SURVEY; SUBJECT TO PRIOR RIGHTS;	
33									X	X	X	X	X	X	X	X		8S 12E;	320.00	SRHE	PHX-053984	6/30/1922	REL 3/12/1923;
13	X	X	X	X															240.00	IL	71	4/23/1923	20S 13E;
3			X	X													1, 2		161.27	PATENT / SRHE	955738	3/21/1925	6S 12E;
31		X	X														1-10		622.16	SRHE	PHX-058901	1/8/1926	CANC 4/30/1931
13					X	X	X	X	X	X									320.00	IL	89	1/9/1926	18N 9W;
11																		ALL;	640.00				
12																		ALL;	640.00				
13									X					X					80.00	SS PAYMENT OF BONDS	31	3/29/1926	3S 15E;
																		ALL SECS 2, 16, 32, 36;		STATE GRANT	ACT OF CONGRESS	1/25/1927	EXTENDS ACT OF 6/20/1910 TO MINERAL LANDS; SUBJECT TO PRIOR RIGHTS;
1																		ALL;	641.32				
24																		ALL;	640.00	IL	152	6/9/1936	1S 7E;
23																							
26																							
27																							
28																							
33																		M&B; SUBDIV UNDEF;		R/W GAS PIPELINE	PHX-078163	11/10/1937	PERPETUAL; 9S 11W; PROOF OF CONSTRUCTION 7/17/1953;
15																		ALL;	640.00	PATENT / SX	1107643	4/8/1940	6S 23E;
20																		ALL;	640.00				
30																		ALL;	781.12	PATENT / SX	1113212	2/24/1942	OTHER TPS: 7S 14E, 7S 18E, 7S 22E, 7S 23E, 7S 25E, 7S 30E;
4																		ALL;	643.44				
5																		ALL;	642.68				
6																		ALL;	780.34				
7																		ALL;	780.04				
8																		ALL;	640.00				
9																		ALL;	640.00				
17																		ALL;	640.00				
18																		ALL;	780.84				

TOWNSHIP 07 SOUTH RANGE 12 EAST OF THE GILA & SALT RIVER MERIDIAN, ARIZONA

SECS	SUBDIVISION																Acres	Kind of Entry or Purpose	Serial Number or Order Number	Action Date	Remarks		
	NE 1/4				NW 1/4				SW 1/4				SE 1/4									Lots	Other Description
	NE	NW	SW	SE	NE	NW	SW	SE	NE	NW	SW	SE	NE	NW	SW	SE							
For orders affecting disposal or use of unidentified lands withdrawn for classification, minerals, water, and/or other public purposes, and Indian treaties, refer to Index to Miscellaneous Documents																							
17	X	X	X	X									X	X	X	X		2560.00	LEASE / OG	AR-034641	4/7/1965	EFF 5/1/1965; TERM 5/2/1966; SUBJ TO APLN 5/16/1966;	
35																		640.00	LEASE / OG	AR-034634	4/7/1965	EFF 5/1/1965; TERM 5/2/1966; SUBJ TO APLN 5/16/1966;	
21																							
22																							
23																		1920.00	LEASE / OG	AR-034856	4/15/1965	EFF 5/1/1965; TERM 5/2/1966; SUBJ TO APLN 5/16/1966;	
14																							
21																							
22																							
23																							
25																							
26																							
27																							
28																							
29																							
31																							
33																							
34																							
35																			O PROPOSED CL / FOR TRANSFER	A-2153	6/13/1968	PUB IN FR 6/20/1968; TERM 6/20/1970;	
14																							
21																							
22																							
23																							
25																							
26																							
27																							
28																							
29																							
31																							
33																							
34																							

TOWNSHIP 07 SOUTH RANGE 12 EAST OF THE GILA & SALT RIVER MERIDIAN, ARIZONA

SECS	SUBDIVISION																Acres	Kind of Entry or Purpose	Serial Number or Order Number	Action Date	Remarks			
	NE 1/4				NW 1/4				SW 1/4				SE 1/4									Lots	Other Description	
	NE	NW	SW	SE	NE	NW	SW	SE	NE	NW	SW	SE	NE	NW	SW	SE								
For orders affecting disposal or use of unidentified lands withdrawn for classification, minerals, water, and/or other public purposes, and Indian treaties, refer to Index to Miscellaneous Documents																								
35																		ALL;		O PROPOSED CL FOR MULTIPLE USE MANAGEMENT	A-2153	12/13/1968	SEGREGATES THE PUBLIC LANDS FROM APPROPRIATIONS UNDER AGRICULTURAL LAND LAWS, PS; PUB IN FR 12/19/1968, CL TERM 10/7/1981;	
19																	5-8			PATENT / CURATIVE SX	02-70-0006	9/22/1969	REF PATENT 1120101, 9/18/1945; (PHX-079196);	
29											X	X	X				X							
33			X				X	X	X								X	X	X					
34											X	X						6S 5E;		R/W PIPELINE	A-1912	4/28/1970	EFF 4/1/1970; PERPETUAL;	
17																		ALL;						
20																		ALL;						
21																		ALL;						
22																		2560.00	LEASE / OG	A-11129	10/31/1978	EFF 11/1/1978; TERM 11/1/1982; OG SIM JAN 1983;		
26																		ALL;						
27																		ALL;						
28																		ALL;						
29																		2560.00	LEASE / OG	A-11130	10/31/1978	EFF 11/1/1978; TERM 11/1/1982; OG SIM JAN 1983;		
6			X	X									X	X	X	X	1-14							
7	X	X	X	X									X	X	X	X	1-12							
16	X	X	X	X									X	X	X	X	1-12	2341.22	LEASE / OG	A-11126	10/31/1978	EFF 11/1/1978; TERM 11/1/1982; OG SIM JAN 1983;		
8																		ALL;						
9																		1280.00	LEASE / OG	A-11128	10/31/1978	EFF 11/1/1978; TERM 11/1/1982; OG SIM JAN 1983;		
19	X	X	X	X									X	X	X	X	1-12							
30	X	X	X	X									X	X	X	X	1-12							
31	X	X	X	X									X	X	X	X	1-12	2344.12	LEASE / OG	A-11127	11/6/1978	EFF 12/1/1978; TERM 12/1/1982; OG SIM MAR 1983;		
33																		ALL;						
34																		ALL;						
35																		1920.00	LEASE / OG	A-11131	11/6/1978	EFF 12/1/1978; TERM 12/1/1982; OG SIM MAR 1983;		
3			X	X			X	X	X	X	X	X	X	X	X	X	X	X	X	1-4				
4			X	X			X	X	X	X	X	X	X	X	X	X	X	X	X	1-4				
5			X	X			X	X	X	X	X	X	X	X	X	X	X	X	X	1-4				
10																		2568.38	LEASE / OG	A-12203	11/13/1979	EFF 12/1/1979; TERM 12/1/1982; OG SIM MAR 1983;		

TOWNSHIP 07 SOUTH RANGE 12 EAST OF THE GILA & SALT RIVER MERIDIAN, ARIZONA

SECS	SUBDIVISION																Acres	Kind of Entry or Purpose	Serial Number or Order Number	Action Date	Remarks		
	NE 1/4				NW 1/4				SW 1/4				SE 1/4									Lots	Other Description
	NE	NW	SW	SE	NE	NW	SW	SE	NE	NW	SW	SE	NE	NW	SW	SE							
For orders affecting disposal or use of unidentified lands withdrawn for classification, minerals, water, and/or other public purposes, and Indian treaties, refer to Index to Miscellaneous Documents																							
14																		ALL;					
15																		ALL;					
23																		ALL;					
25																		ALL;	2560.00	LEASE / OG	A-12204	11/13/1979	EFF 12/1/1979; TERM 12/1/1982; OG SIM MAR 1983;
6			X	X									X	X	X	X	1-14						
7	X	X	X	X									X	X	X	X	1-12						
8																		ALL;					
9																		ALL;					
17																		ALL;					
18	X	X	X	X									X	X	X	X	1-12						
20																		ALL;					
21																		ALL;					
22																		ALL;					
26																		ALL;					
27																		ALL;					
28																		ALL;					
29																		ALL;	8741.22	LEASE / OG	A-18621	7/21/1983	EFF 8/1/1983; TERM 8/1/1985, OG SIM FEB 1986; CASE CLOSED 4/1/1986;
3			X	X		X	X	X	X	X	X	X	X	X	X	X	1-4						
4			X	X		X	X	X	X	X	X	X	X	X	X	X	1-4						
5			X	X		X	X	X	X	X	X	X	X	X	X	X	1-4						
10																		ALL;					
14																		ALL;					
15																		ALL;					
19	X	X	X	X									X	X	X	X	1-12						
23																		ALL;					
25																		ALL;					
30	X	X	X	X									X	X	X	X	1-12						
31	X	X	X	X									X	X	X	X	1-12						
33																		ALL;					
34																		ALL;					

TOWNSHIP 07 SOUTH RANGE 12 EAST OF THE GILA & SALT RIVER MERIDIAN, ARIZONA

SECS	SUBDIVISION																Acres	Kind of Entry or Purpose	Serial Number or Order Number	Action Date	Remarks		
	NE 1/4				NW 1/4				SW 1/4				SE 1/4									Lots	Other Description
	NE	NW	SW	SE	NE	NW	SW	SE	NE	NW	SW	SE	NE	NW	SW	SE							
For orders affecting disposal or use of unidentified lands withdrawn for classification, minerals, water, and/or other public purposes, and Indian treaties, refer to Index to Miscellaneous Documents																							
35																		ALL;	9393.00	LEASE / OG	A-18807	10/24/1983	EFF 11/1/1983; TERM 11/1/1985; OG SIM JUN 1986; CASE CLOSED 8/1/1986;
29																		M&B;					
33																		M&B;					
34																		M&B;		R/W OG PIPELINE	A-21968	5/18/1985	TO TERM 5/17/2015; AMENDED 10/7/2003;
22																		M&B;					
23																		M&B;					
26																		M&B;					
27																		M&B;					
31																		M&B;					
33																		M&B;					
34																		M&B;		R/W ROAD	A-21400	11/22/1985	PERPETUAL; RS 2477; OTHER TP. 7S 13E;
14																		ALL;					
21	X	X	X	X																			
23																		ALL;					
25																		ALL;					
26																		ALL;					
28	X	X	X	X																			
29																		ALL;					
34									X	X	X	X								NORA / SX	A-20346-M	5/14/1986	SEGREGATES THE PUBLIC LANDS FROM APPROPRIATION UNDER THE PUBLIC LAND LAWS, INCLUDING THE MINING LAWS, BUT NOT THE MINERAL LEASING LAWS OR GEOTHERMAL STEAM ACT; SEG TO TERM 5/13/1988;
19																		M&B;					
29																		M&B;					
30																		M&B;					
32																		M&B;					
33																		M&B;					
34																		M&B;		R/W OG PIPELINE	A-23095	5/23/1986	TERM 1/18/1989; CASE CLOSED 6/19/1989; LD TP. 1N 8W;
14																		ALL; LD TP: 4S 10E;		NORA / SX	A-22698	6/25/1987	SEGREGATES THE LANDS FROM APPROPRIATION UNDER THE PUBLIC LAND LAWS, INCLUDING THE MINING LAWS, BUT NOT THE MINERAL LEASING LAWS OR GEOTHERMAL STEAM ACT; SEG TO TERM 6/24/1989;

TOWNSHIP 07 SOUTH RANGE 12 EAST OF THE GILA & SALT RIVER MERIDIAN, ARIZONA

SECS	SUBDIVISION																Acres	Kind of Entry or Purpose	Serial Number or Order Number	Action Date	Remarks		
	NE 1/4				NW 1/4				SW 1/4				SE 1/4									Lots	Other Description
	NE	NW	SW	SE	NE	NW	SW	SE	NE	NW	SW	SE	NE	NW	SW	SE							
For orders affecting disposal or use of unidentified lands withdrawn for classification, minerals, water, and/or other public purposes, and Indian treaties, refer to Index to Miscellaneous Documents																							
14																		ALL; LD TP: 30N 2W;		NORA / SX	A-22796	6/25/1987	SEGREGATES THE LANDS FROM APPROPRIATION UNDER THE PUBLIC LAND LAWS, INCLUDING THE MINING LAWS, BUT NOT THE MINERAL LEASING LAWS; SEG TO TERM 6/24/1989.
14														ALL;				PATENT / SX	02-87-0043	8/31/1987	(A-22698); LD TP: 4S 10E;		
21														ALL;									
22														ALL;									
23														ALL;									
25														ALL;									
26														ALL;									
27														ALL;									
28														ALL;									
29														ALL;									
31	X	X	X	X									X	X	X	X	1-12						
33														ALL;									
34														ALL;									
35														ALL; 2N 7W;				NORA	A-23176	2/2/1988	SEGREGATES THE LANDS FROM THE PUBLIC LAND LAWS, INCLUDING THE MINING LAWS, BUT NOT THE MINERAL LEASING LAWS OR FROM EXCHANGE PURSUANT TO FLPMA; SEG TO TERM 2/1/1990.		
3			X	X										1, 2	6S 12E;			NORA / CMI	A-23560	11/16/1988	SEGREGATES THE MINERAL INTERESTS FROM THE PUBLIC LAND LAWS, INCLUDING THE MINING LAWS; SEG TO TERM 10/4/1990.		
3			X	X										1, 2	LD TP: 6S 12E;			APLN. / CMI	AZA-23560	3/15/1991	SEGREGATES THE MINERAL INTERESTS FROM ALL APPROPRIATION UNDER THE PUBLIC LAND LAWS, INCLUDING THE MINING LAWS; SEG TO TERM 10/4/1992;		
3			X	X										1, 2	LD TP: 7S 11E;			NORA / CMI	AZA-23560	8/8/1991	SEGREGATES THE MINERAL INTERESTS FROM ALL APPROPRIATION UNDER THE MINING LAWS AND MINERAL LEASING LAWS; SEG TO TERM 8/7/1993; WDN 7/28/1993;		
29									X	X	X	X	X	X	X	X							
33	X	X	X	X	X	X	X	X					X	X									
34									X	X	X	X						R/W OG PIPELINE AMENDED	AZA-21968	10/7/2003	TO TERM 5/17/2015.		

DEPARTMENT OF THE INTERIOR
BUREAU OF LAND MANAGEMENT
Case Recordation
Geographic Report with Land

Admin State: AZ
Geo State: AZ
Serial Number: AZA 001912

Total Case Acres: 191.540

Casetype	Case Disp	Mer	Twp	Rng	Sec	Sur Type	Sur Nr	Suf	Subdivision	Pending Action
288100	AUTHORIZED	14	0070S	0120E	033	ALIQ			W2NW,SENW,SWNE, N2SE,SESE;	

Admin State: AZ
Geo State: AZ
Serial Number: AZA 018807

Total Case Acres: 9,392.500

Casetype	Case Disp	Mer	Twp	Rng	Sec	Sur Type	Sur Nr	Suf	Subdivision	Pending Action
311111	CLOSED	14	0070S	0120E	033	ALIQ			ALL;	

Admin State: AZ
Geo State: AZ
Serial Number: AZA 021400

Total Case Acres: 72.730

NOT A FED AID HWY

Casetype	Case Disp	Mer	Twp	Rng	Sec	Sur Type	Sur Nr	Suf	Subdivision	Pending Action
282201	AUTHORIZED	14	0070S	0120E	033	ALIQ			NENE;	

Admin State: AZ
Geo State: AZ
Serial Number: AZA 021968

Total Case Acres: 300.000

ROW of G Pipeline

Casetype	Case Disp	Mer	Twp	Rng	Sec	Sur Type	Sur Nr	Suf	Subdivision	Pending Action
288100	AUTHORIZED	14	0070S	0120E	033	ALIQ			N2,N2SE;	

Admin State: AZ
Geo State: AZ
Serial Number: AZA 02196801

Total Case Acres: 26.700

Casetype	Case Disp	Mer	Twp	Rng	Sec	Sur Type	Sur Nr	Suf	Subdivision	Pending Action
280004	CLOSED	14	0070S	0120E	033	FF		1	M&B;	

Admin State: AZ
Geo State: AZ
Serial Number: AZA 023095

Total Case Acres: 300.000

Casetype	Case Disp	Mer	Twp	Rng	Sec	Sur Type	Sur Nr	Suf	Subdivision	Pending Action
288100	CLOSED	14	0070S	0120E	033	FF		1	M&B;	

Admin State: AZ
Geo State: AZ
Serial Number: AZA 023176FD

DEPARTMENT OF THE INTERIOR
BUREAU OF LAND MANAGEMENT
Case Recordation

Total Case Acres: 52,338.540

Casetype	Case Disp	Mer	Twp	Rng	Sec	Sur Type	Sur Nr	Suf	Subdivision	Pending Action
220100	CLOSED	14	0070S	0120E	033	ALIQ			ALL;	

Admin State: AZ
Geo State: AZ
Serial Number: AZA 033980

Total Case Acres: 1.000

Casetype	Case Disp	Mer	Twp	Rng	Sec	Sur Type	Sur Nr	Suf	Subdivision	Pending Action
293200	AUTHORIZED	14	0070S	0120E	033	ALIQ			N2;	

Admin State: AZ
Geo State: AZ
Serial Number: AZA 035368

Total Case Acres: 28,000.000

Casetype	Case Disp	Mer	Twp	Rng	Sec	Sur Type	Sur Nr	Suf	Subdivision	Pending Action
179201	PENDING	14	0070S	0120E	033	ALIQ			ALL;	

Admin State: AZ
Geo State: AZ
Serial Number: AZPHX 0078163

Total Case Acres: 155.950

Casetype	Case Disp	Mer	Twp	Rng	Sec	Sur Type	Sur Nr	Suf	Subdivision	Pending Action
288100	AUTHORIZED	14	0070S	0120E	033	ALIQ			N2,SW;	

DEPARTMENT OF THE INTERIOR
BUREAU OF LAND MANAGEMENT
CASE RECORDATION
(LIVE) Serial Register Page

Run Date/Time: 6/27/2019 13:36 PM

Page 1 Of 2

41 07-26-1866;RS2477;43USC932

Total Acres:
72.730

Serial Number
AZA--- - 021400

Case Type 282201: ROW-ROADS UNDER RS 2477

Commodity 971: NON-ENERGY FACILITIES

Case Disposition: AUTHORIZED

Case File Juris: TUCSON FIELD OFFICE

Serial Number: AZA---- 021400

Name & Address	Int Rel	% Interest
PINAL CNTY HWY DEPT BOX 727 FLORENCE AZ 85232	HOLDER	100.000000000

Serial Number: AZA--- - 021400

Mer Twp	Rng	Sec	SType	Nr	Suff	Subdivision	District/ Field Office	County	Mgmt Agency
14	0070S	0120E	022	ALIQ		SESE;	TUCSON FO	PINAL	BUREAU OF LAND MGMT
14	0070S	0120E	023	ALIQ		S2NE,S2;	TUCSON FO	PINAL	BUREAU OF LAND MGMT
14	0070S	0120E	026	ALIQ		NWNW;	TUCSON FO	PINAL	BUREAU OF LAND MGMT
14	0070S	0120E	027	ALIQ		NE,S2;	TUCSON FO	PINAL	BUREAU OF LAND MGMT
14	0070S	0120E	031	ALIQ		SE;	TUCSON FO	PINAL	BUREAU OF LAND MGMT
14	0070S	0120E	031	LOTS		7,8,9,10,11,12;	TUCSON FO	PINAL	BUREAU OF LAND MGMT
14	0070S	0120E	033	ALIQ		NENE;	TUCSON FO	PINAL	BUREAU OF LAND MGMT
14	0070S	0120E	034	ALIQ		NWNW;	TUCSON FO	PINAL	BUREAU OF LAND MGMT
14	0070S	0130E	017	ALIQ		N2;	TUCSON FO	PINAL	BUREAU OF LAND MGMT

Serial Number: AZA--- - 021400

Relinquished / Withdrawn Lands

Serial Number: AZA--- - 021400

Act Date	Act Code	Action Txt	Action Remarks	Pending Office
10/24/1983	387	CASE ESTABLISHED		
11/22/1985	307	ROW GRANTED-ISSUED	PERPETUAL	
11/22/1985	500	GEOGRAPHIC NAME	FREEMAN ROAD	
11/22/1985	502	LENGTH IN FEET	UNK;	
11/22/1985	504	WIDTH IN FEET (TOTAL)	100;	
11/27/1985	074	RESERVED FOR BLM-SO USE	ASO(952/941)	
03/30/1995	974	AUTOMATED RECORD VERIF	IS	
09/09/2003	042	CASE SENT TO	TFO (SLOOMIS) PERM	
01/01/9999	763	EXPIRES	PERPETUAL	

Serial Number: AZA--- - 021400

DEPARTMENT OF THE INTERIOR
BUREAU OF LAND MANAGEMENT
CASE RECORDATION
(LIVE) Serial Register Page

Run Date/Time: 6/27/2019 13:36 PM

Page 2 Of 2

Line Number	Remark Text
0001	NONPAYING
0002	R/W 100' WIDE
0003	ROAD PREVIOUSLY CONSTRUCTED (RS 2477)
